



# WHITESTONE

solar farm

## WHITESTONE SOLAR FARM

### Volume 2 - Plans, Drawings, Sections

#### 2.5 Traffic Regulations Plans

Application Document ref. EN0110020/APP/2.5  
Revision 01  
June 2026

Planning Act 2008  
Infrastructure Planning  
(Applications: Prescribed Forms and  
Procedure) Regulations 2009  
Regulation 5(2)(o)

## WHITESTONE SOLAR FARM

---

Document status					
Version	Purpose of document	Authored by	Reviewed by	Approved by	Review date
Rev01	DCO Submission	GH	JT	JH	June 2026

Approval for issue		
Whitestone Net Zero Ltd.		June 2026

The following report and supporting infographics have been produced by human authors. Artificial Intelligence (AI) has not been used to create or alter the technical meaning of these materials. AECOM is technology-enabled and may use technology including AI in service delivery, in compliance with all laws applicable to it. Where AI has been used as an administrative support function, this has been appropriately validated by human authors.

AECOM take full ownership and responsibility for the report, notwithstanding that ancillary technology (including AI tools) may have been used in service provision.

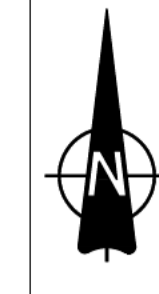
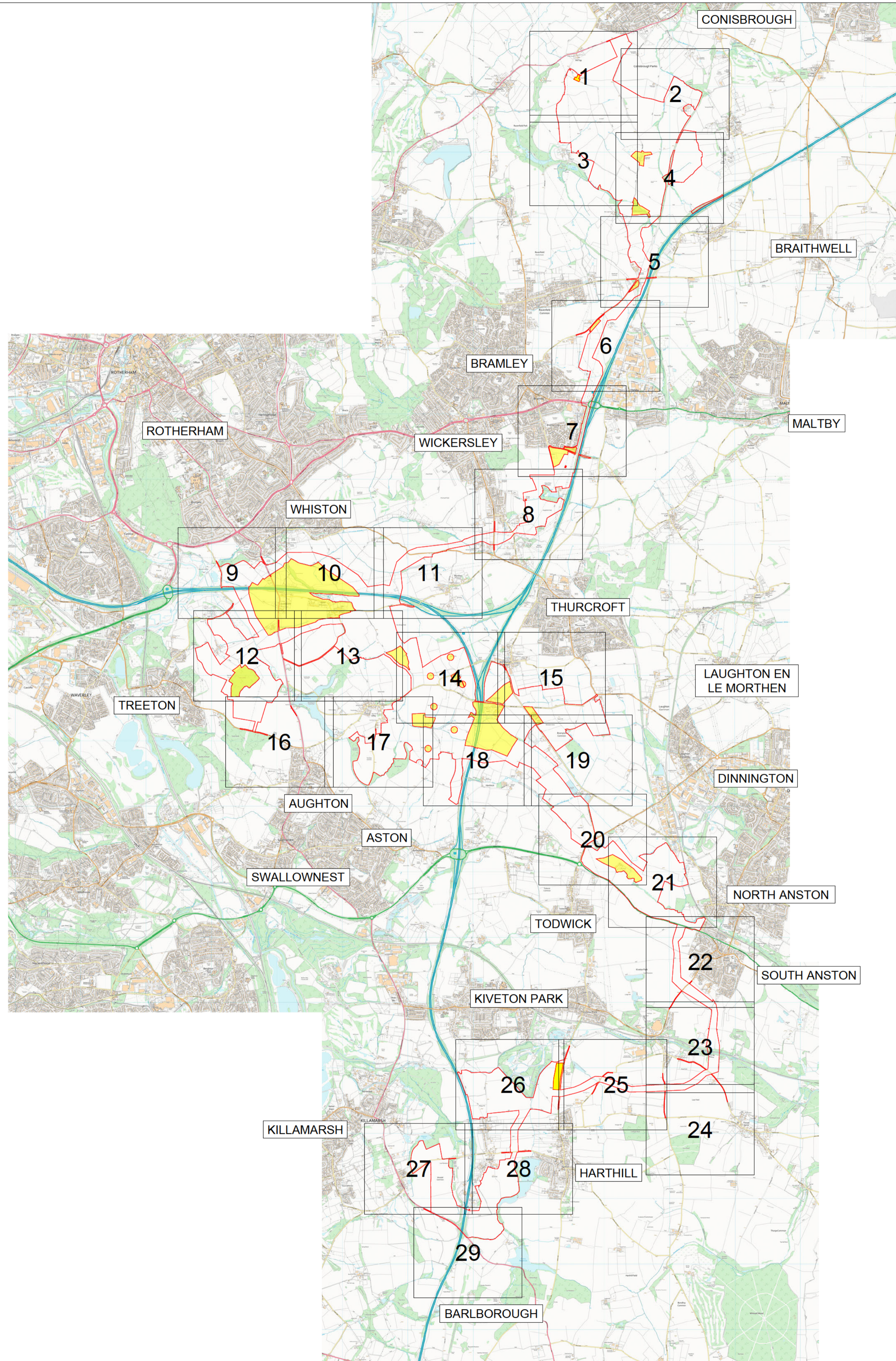
---

**Prepared by:**

**AECOM**

**Prepared for:**

**Whitestone Net Zero Ltd.**



**NOTES**

1. ALL DIMENSIONS ARE IN METRES UNLESS STATED OTHERWISE.
2. DO NOT SCALE FROM THIS DRAWING. USE ONLY PRINTED DIMENSIONS.
3. THE PROPOSED WORKS SHOWN ARE ILLUSTRATIVE ONLY AND WILL BE SUBJECT TO CHANGE AS PART OF DETAILED DESIGN DEVELOPMENT. ANY CHANGES WILL BE LIMITED TO BEING WITHIN THE ORDER LIMITS AND ANY OTHER CONSTRAINTS INCLUDED IN THE DEVELOPMENT CONSENT ORDER.
4. THESE PLANS SHOULD BE READ IN CONJUNCTION WITH SCHEDULE 7 OF THE DEVELOPMENT CONSENT ORDER.
5. THESE PLANS SHOULD ALSO BE READ IN CONJUNCTION WITH THE OUTLINE CONSTRUCTION ENVIRONMENTAL MANAGEMENT PLAN (EN0110020/APP/5.9), THE OUTLINE OPERATIONAL ENVIRONMENTAL MANAGEMENT PLAN (EN0110020/APP/5.10), THE OUTLINE DECOMMISSIONING ENVIRONMENTAL MANAGEMENT PLAN (EN0110020/APP/5.11), THE OUTLINE CONSTRUCTION TRAFFIC MANAGEMENT PLAN (EN0110020/APP/5.12) AND THE OUTLINE PUBLIC RIGHTS OF WAY MANAGEMENT PLAN (EN0110020/APP/5.14).

**LEGEND**

- ORDER LIMITS
- LAND EXCLUDED FROM ORDER LIMITS


01	03/06/2026	DCO Submission	JT	MEK	JH
ISSUE	DATE	REMARKS	DRAWN	CHECK	APPROVED

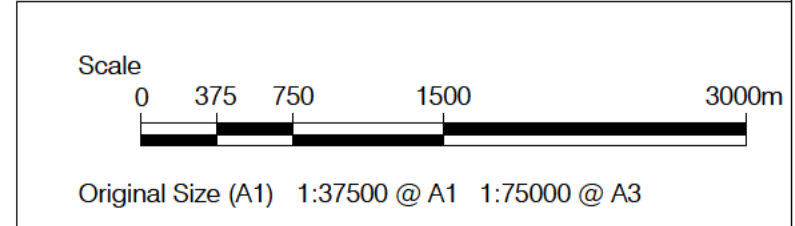
TITLE:  
**Traffic Regulation Measures Plan**  
**Key Plan - Sheet 0 of 29**  
**Whitestone Solar Farm**  
**Regulation 5 (2)(o)**

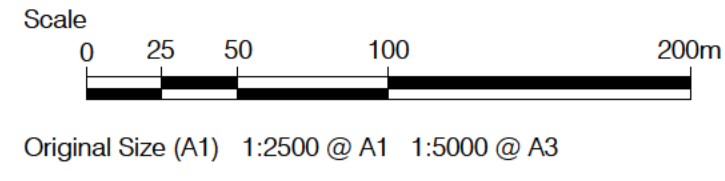
DRAWING DATE: 03/06/2026

SCALE: 1:37,500	SHEET: Sheet 0 of 29
SIZE: A1	REVISION: 01

DOCUMENT REFERENCE: EN0110020/APP/2.5

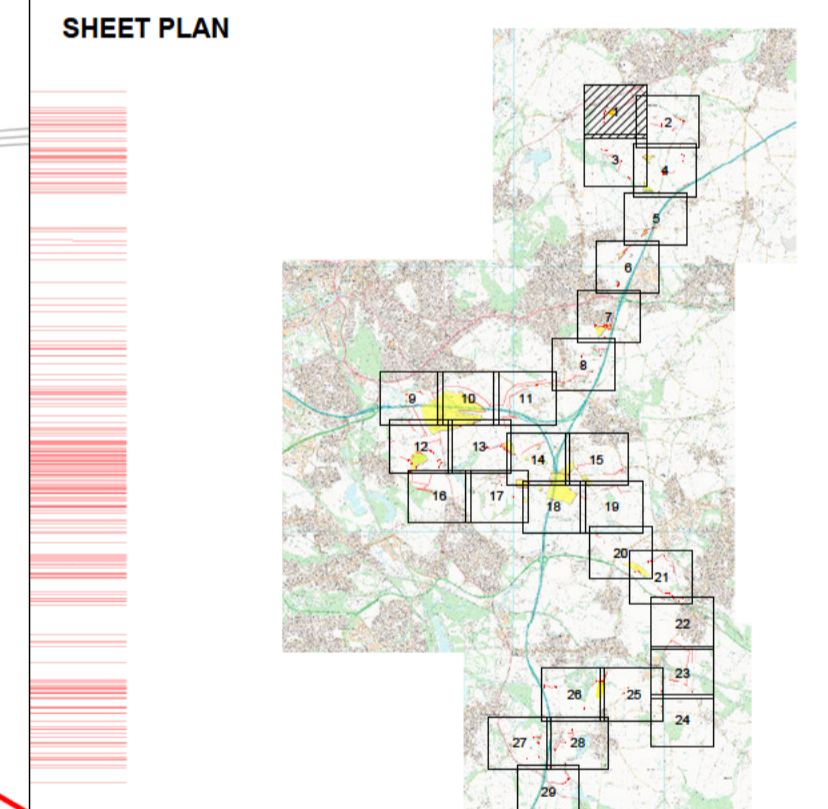
APPLICATION NUMBER: EN0110020





- NOTES**
1. ALL DIMENSIONS IN METRES UNLESS STATED OTHERWISE.
  2. DO NOT SCALE FROM THIS DRAWING. USE ONLY PRINTED DIMENSIONS.
  3. THE PROPOSED WORKS SHOWN ARE ILLUSTRATIVE ONLY AND WILL BE SUBJECT TO CHANGE AS PART OF DETAILED DESIGN DEVELOPMENT. ANY CHANGES WILL BE LIMITED TO BEING WITHIN THE ORDER LIMITS AND ANY OTHER CONSTRAINTS INCLUDED IN THE DEVELOPMENT CONSENT ORDER.
  4. THESE PLANS SHOULD BE READ IN CONJUNCTION WITH THE SCHEDULE 7 OF THE DEVELOPMENT CONSENT ORDER.
  5. THESE PLANS SHOULD ALSO BE READ IN CONJUNCTION WITH THE OUTLINE CONSTRUCTION ENVIRONMENTAL MANAGEMENT PLAN (EN0110020/APP/5.9), THE OUTLINE OPERATIONAL ENVIRONMENTAL MANAGEMENT PLAN (EN0110020/APP/5.10), THE OUTLINE DECOMMISSIONING ENVIRONMENTAL MANAGEMENT PLAN (EN0110020/APP/5.11), THE OUTLINE CONSTRUCTION TRAFFIC MANAGEMENT PLAN (EN0110020/APP/5.12) AND THE OUTLINE PUBLIC RIGHTS OF WAY MANAGEMENT PLAN (EN0110020/APP/5.14).
  6. THE LOCAL AUTHORITIES' BOUNDARIES AND TITLES ARE CORRECT AT THE TIME OF SUBMISSION.

- LEGEND**
- ORDER LIMITS
  - LAND EXCLUDED FROM ORDER LIMITS
  - LOCAL AUTHORITY BOUNDARY
  - PROPOSED TEMPORARY TRAFFIC REGULATION ORDER
  - PROPOSED TEMPORARY SPEED LIMIT RESTRICTION EXTENTS (30MPH)



ROTHERHAM METROPOLITAN BOROUGH COUNCIL

CITY OF DONCASTER COUNCIL

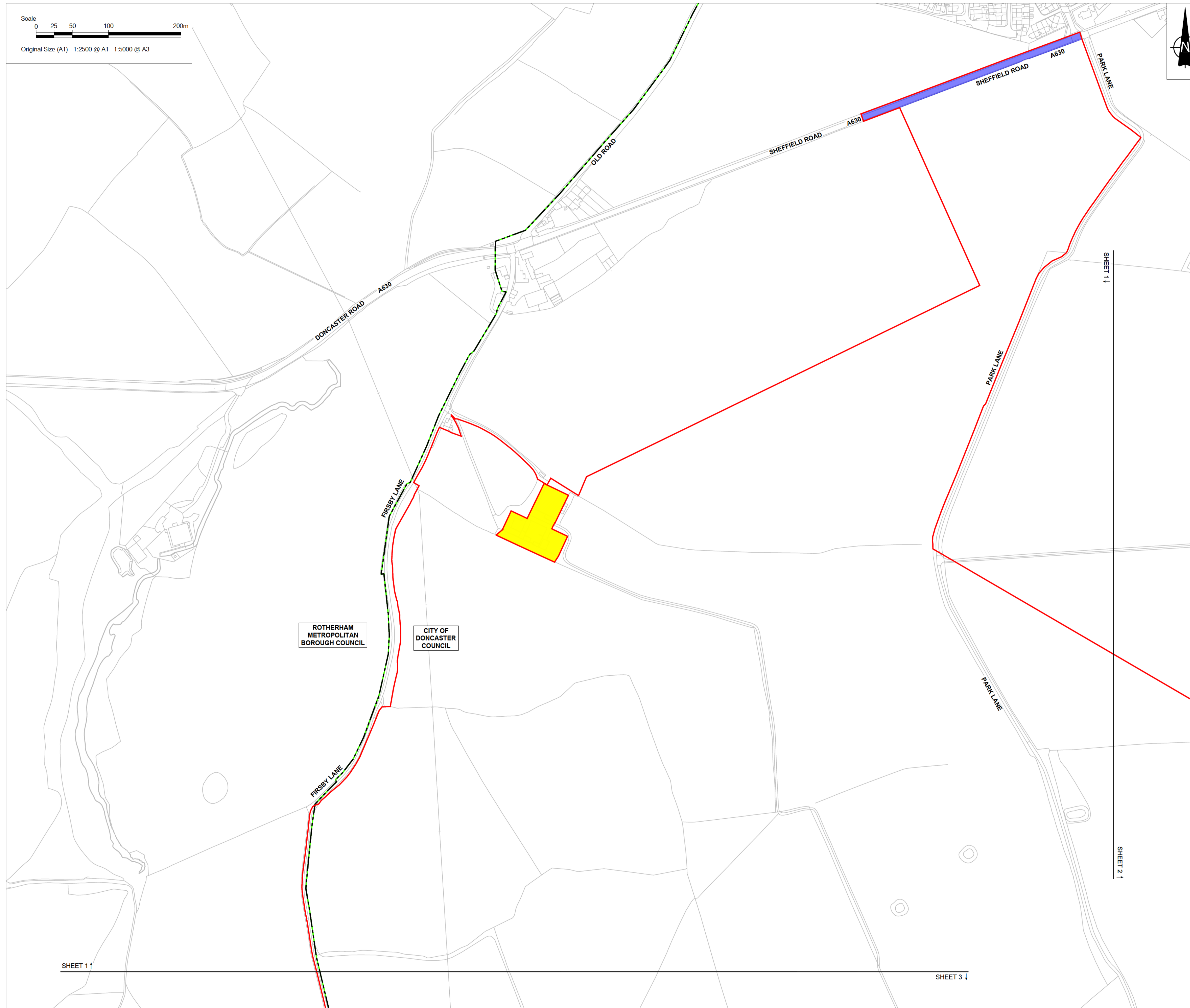

01	03/06/2026	DCO Submission	JT	MEK	JH
ISSUE	DATE	REMARKS	DRAWN	CHECK	APPROVED

TITLE:  
**Traffic Regulation Measures Plan**  
**Sheet 1 of 29**  
**Whitestone Solar Farm**  
**Regulation 5 (2)(o)**

DRAWING DATE: 03/06/2026

SCALE: 1:2500      SHEET: Sheet 1 of 29  
 SIZE: A1      REVISION: 01

DOCUMENT REFERENCE: EN0110020/APP/2.5  
 APPLICATION NUMBER: EN0110020



SHEET 1 ↓

SHEET 3 ↓



SHEET 1 ↑

SHEET 3 ↓

SHEET 3 ↑

SHEET 2 ↓

SHEET 3 ↓

SHEET 4 ↑



**NOTES**

1. ALL DIMENSIONS IN METRES UNLESS STATED OTHERWISE.
2. DO NOT SCALE FROM THIS DRAWING. USE ONLY PRINTED DIMENSIONS.
3. THE PROPOSED WORKS SHOWN ARE ILLUSTRATIVE ONLY AND WILL BE SUBJECT TO CHANGE AS PART OF DETAILED DESIGN DEVELOPMENT. ANY CHANGES WILL BE LIMITED TO BEING WITHIN THE ORDER LIMITS AND ANY OTHER CONSTRAINTS INCLUDED IN THE DEVELOPMENT CONSENT ORDER.
4. THESE PLANS SHOULD BE READ IN CONJUNCTION WITH THE SCHEDULE 7 OF THE DEVELOPMENT CONSENT ORDER.
5. THESE PLANS SHOULD ALSO BE READ IN CONJUNCTION WITH THE OUTLINE CONSTRUCTION ENVIRONMENTAL MANAGEMENT PLAN (EN0110020/APP/5.9), THE OUTLINE OPERATIONAL ENVIRONMENTAL MANAGEMENT PLAN (EN0110020/APP/5.10), THE OUTLINE DECOMMISSIONING ENVIRONMENTAL MANAGEMENT PLAN (EN0110020/APP/5.11), THE OUTLINE CONSTRUCTION TRAFFIC MANAGEMENT PLAN (EN0110020/APP/5.12) AND THE OUTLINE PUBLIC RIGHTS OF WAY MANAGEMENT PLAN (EN0110020/APP/5.14).
6. THE LOCAL AUTHORITIES' BOUNDARIES AND TITLES ARE CORRECT AT THE TIME OF SUBMISSION.

**LEGEND**

- ORDER LIMITS
- LAND EXCLUDED FROM ORDER LIMITS
- LOCAL AUTHORITY BOUNDARY
- PROPOSED TEMPORARY TRAFFIC REGULATION ORDER
- PROPOSED TEMPORARY SPEED LIMIT RESTRICTION EXTENTS (30MPH)

SHEET NOT USED AS PART OF THIS DRAWING SERIES

ROTHERHAM METROPOLITAN BOROUGH COUNCIL

CITY OF DONCASTER COUNCIL

FIRSBY LANE

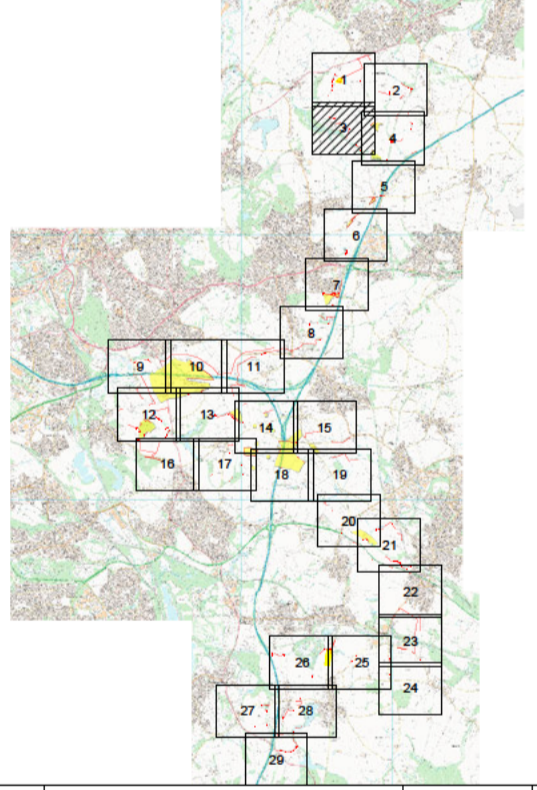
ARBOUR LANE

ARBOUR LANE

ARBOUR LANE

PARK LANE

**SHEET PLAN**




01	03/06/2026	DCO Submission	JT	MEK	JH
ISSUE	DATE	REMARKS	DRAWN	CHECK	APPROVED

TITLE:  
**Traffic Regulation Measures Plan**  
**Sheet 3 of 29**  
**Whitestone Solar Farm**  
**Regulation 5 (2)(o)**

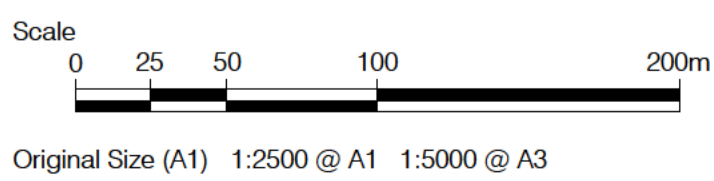
DRAWING DATE: 03/06/2026

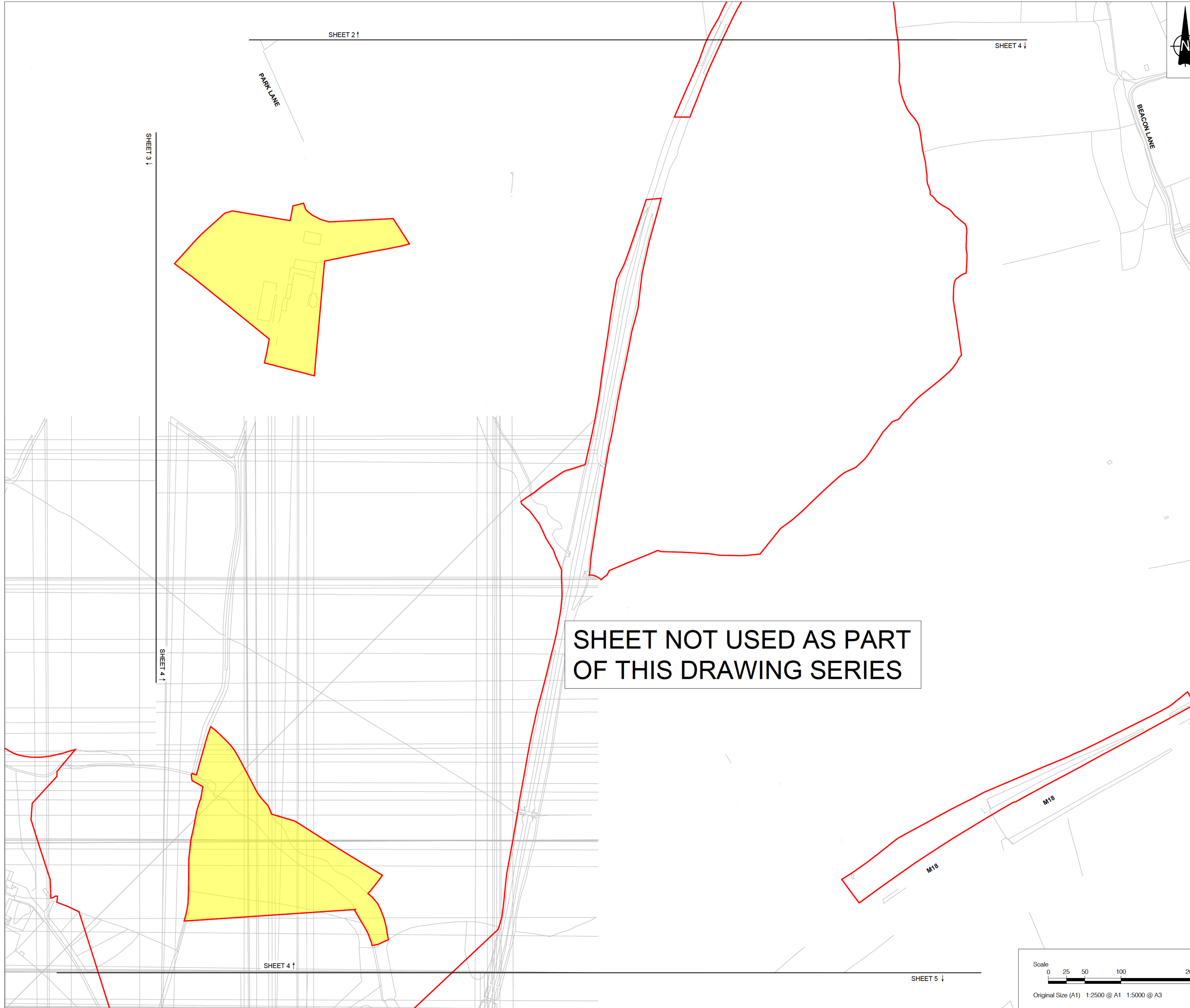
SCALE: 1:2500      SHEET: Sheet 3 of 29

SIZE: A1      REVISION: 01

DOCUMENT REFERENCE: EN0110020/APP/2.5

APPLICATION NUMBER: EN0110020

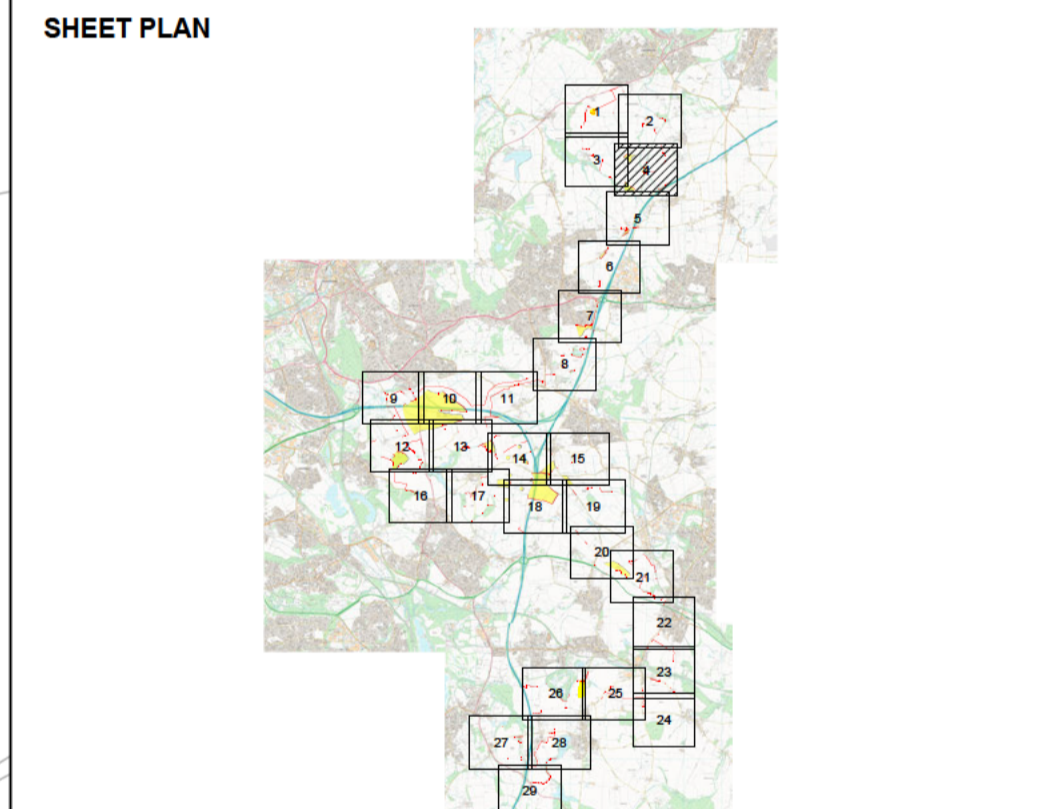




- NOTES**
1. ALL DIMENSIONS IN METRES UNLESS STATED OTHERWISE.
  2. DO NOT SCALE FROM THIS DRAWING. USE ONLY PRINTED DIMENSIONS.
  3. THE PROPOSED WORKS SHOWN ARE ILLUSTRATIVE ONLY AND WILL BE SUBJECT TO CHANGE AS PART OF DETAILED DESIGN DEVELOPMENT. ANY CHANGES WILL BE LIMITED TO BEING WITHIN THE ORDER LIMITS AND ANY OTHER CONSTRAINTS INCLUDED IN THE DEVELOPMENT CONSENT ORDER.
  4. THESE PLANS SHOULD BE READ IN CONJUNCTION WITH THE SCHEDULE 7 OF THE DEVELOPMENT CONSENT ORDER.
  5. THESE PLANS SHOULD ALSO BE READ IN CONJUNCTION WITH THE OUTLINE CONSTRUCTION ENVIRONMENTAL MANAGEMENT PLAN (EN0110020/APP/5.9), THE OUTLINE OPERATIONAL ENVIRONMENTAL MANAGEMENT PLAN (EN0110020/APP/5.10), THE OUTLINE DECOMMISSIONING ENVIRONMENTAL MANAGEMENT PLAN (EN0110020/APP/5.11), THE OUTLINE CONSTRUCTION TRAFFIC MANAGEMENT PLAN (EN0110020/APP/5.12) AND THE OUTLINE PUBLIC RIGHTS OF WAY MANAGEMENT PLAN (EN0110020/APP/5.14).
  6. THE LOCAL AUTHORITIES' BOUNDARIES AND TITLES ARE CORRECT AT THE TIME OF SUBMISSION.

- LEGEND**
- ORDER LIMITS
  - LAND EXCLUDED FROM ORDER LIMITS
  - LOCAL AUTHORITY BOUNDARY
  - PROPOSED TEMPORARY TRAFFIC REGULATION ORDER
  - PROPOSED TEMPORARY SPEED LIMIT RESTRICTION EXTENTS (30MPH)

SHEET NOT USED AS PART OF THIS DRAWING SERIES



--	--	--	--	--	--	--	--	--	--

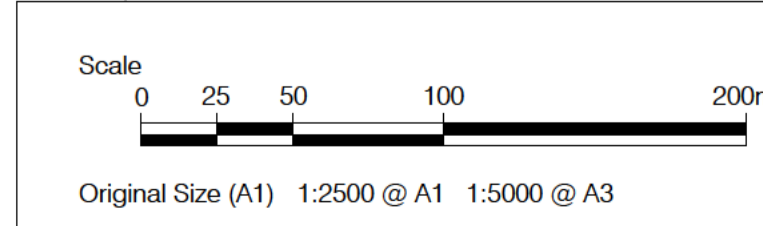
01	03/06/2026	DCO Submission	JT	MEK	JH
ISSUE	DATE	REMARKS	DRAWN	CHECK	APPROVED

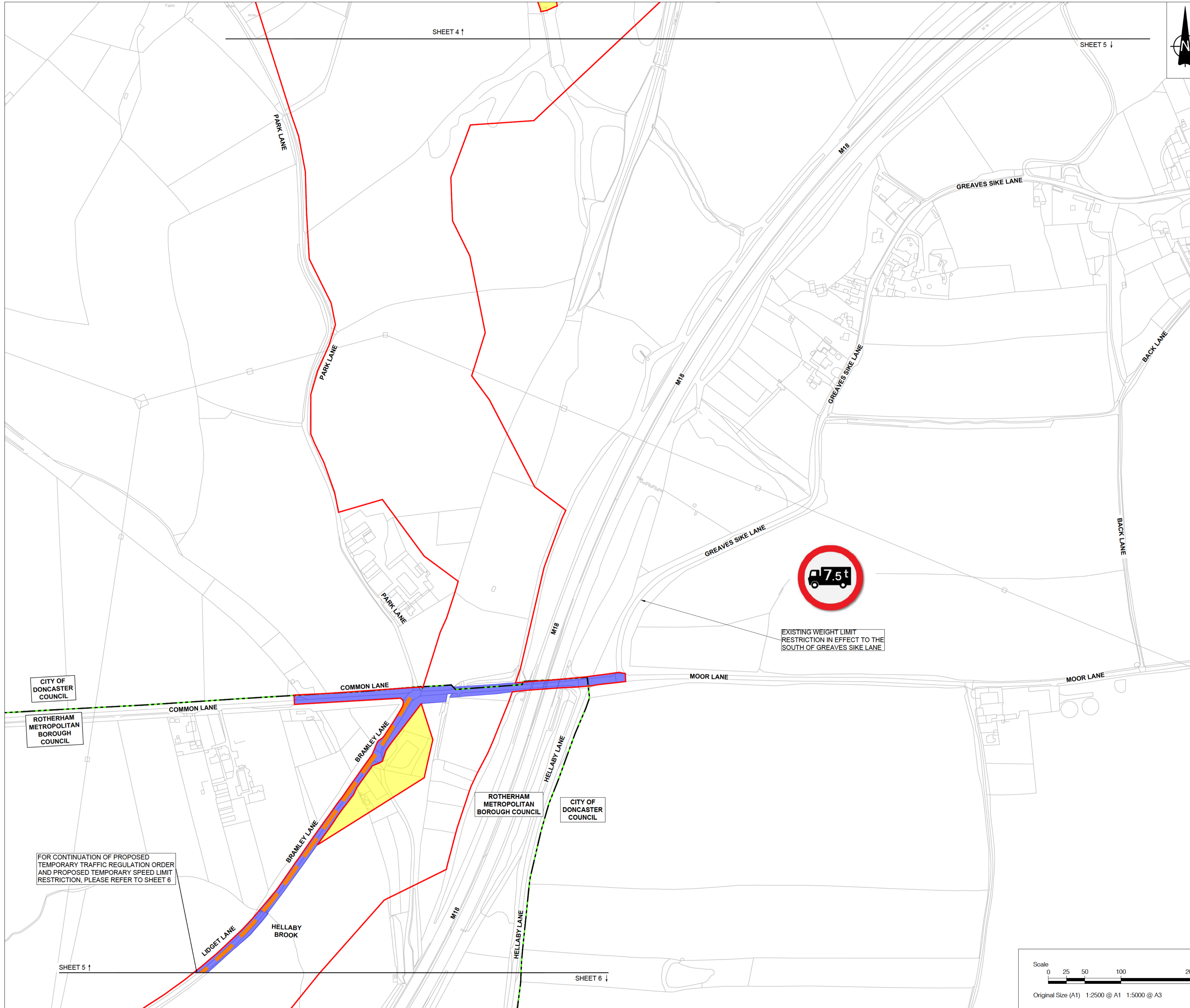
TITLE:  
**Traffic Regulation Measures Plan**  
**Sheet 4 of 29**  
**Whitestone Solar Farm**  
**Regulation 5 (2)(o)**

DRAWING DATE: 03/06/2026

SCALE: 1:2500      SHEET: Sheet 4 of 29  
 SIZE: A1      REVISION: 01

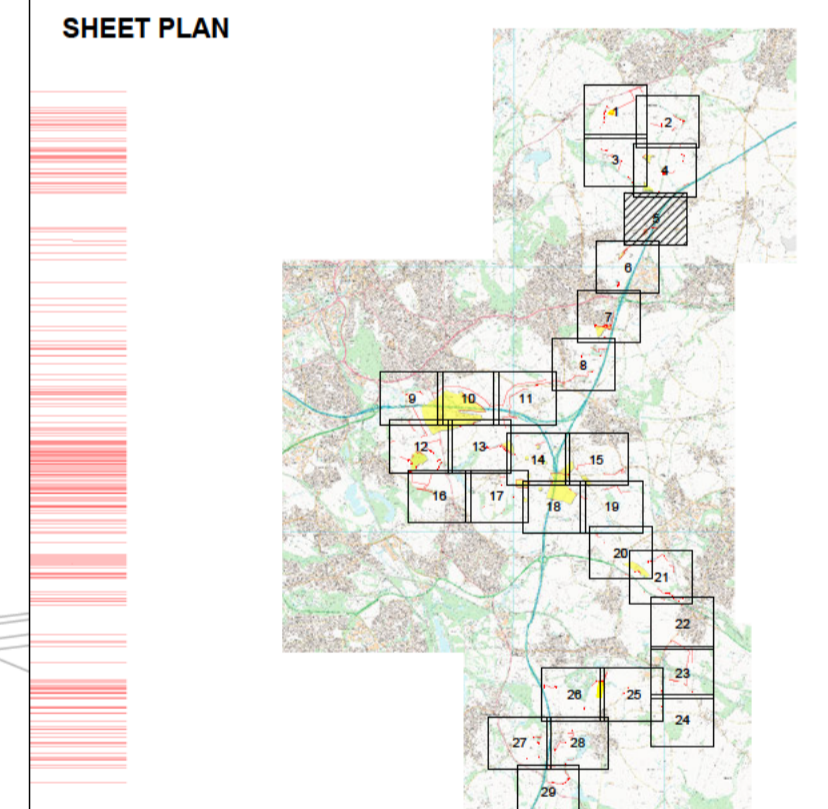
DOCUMENT REFERENCE: EN0110020/APP/2.5  
 APPLICATION NUMBER: EN0110020





- NOTES**
1. ALL DIMENSIONS IN METRES UNLESS STATED OTHERWISE.
  2. DO NOT SCALE FROM THIS DRAWING. USE ONLY PRINTED DIMENSIONS.
  3. THE PROPOSED WORKS SHOWN ARE ILLUSTRATIVE ONLY AND WILL BE SUBJECT TO CHANGE AS PART OF DETAILED DESIGN DEVELOPMENT. ANY CHANGES WILL BE LIMITED TO BEING WITHIN THE ORDER LIMITS AND ANY OTHER CONSTRAINTS INCLUDED IN THE DEVELOPMENT CONSENT ORDER.
  4. THESE PLANS SHOULD BE READ IN CONJUNCTION WITH THE SCHEDULE 7 OF THE DEVELOPMENT CONSENT ORDER.
  5. THESE PLANS SHOULD ALSO BE READ IN CONJUNCTION WITH THE OUTLINE CONSTRUCTION ENVIRONMENTAL MANAGEMENT PLAN (EN0110020/APP/5.9), THE OUTLINE OPERATIONAL ENVIRONMENTAL MANAGEMENT PLAN (EN0110020/APP/5.10), THE OUTLINE DECOMMISSIONING ENVIRONMENTAL MANAGEMENT PLAN (EN0110020/APP/5.11), THE OUTLINE CONSTRUCTION TRAFFIC MANAGEMENT PLAN (EN0110020/APP/5.12) AND THE OUTLINE PUBLIC RIGHTS OF WAY MANAGEMENT PLAN (EN0110020/APP/5.14).
  6. THE LOCAL AUTHORITIES' BOUNDARIES AND TITLES ARE CORRECT AT THE TIME OF SUBMISSION.

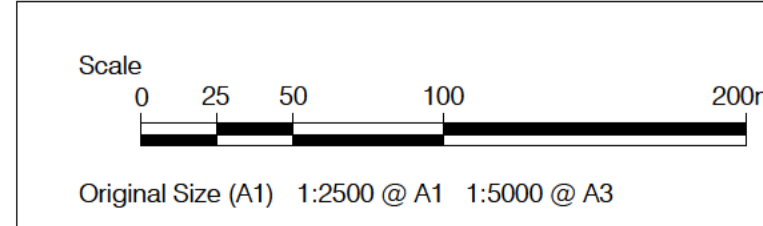
- LEGEND**
- ORDER LIMITS
  - LAND EXCLUDED FROM ORDER LIMITS
  - LOCAL AUTHORITY BOUNDARY
  - PROPOSED TEMPORARY TRAFFIC REGULATION ORDER
  - PROPOSED TEMPORARY SPEED LIMIT RESTRICTION EXTENTS (30MPH)



ISSUE	DATE	REMARKS	DRAWN	CHECK	APPROVED
01	03/06/2026	DCO Submission	JT	MEK	JH

TITLE:  
**Traffic Regulation Measures Plan**  
**Sheet 5 of 29**  
**Whitestone Solar Farm**  
**Regulation 5 (2)(o)**

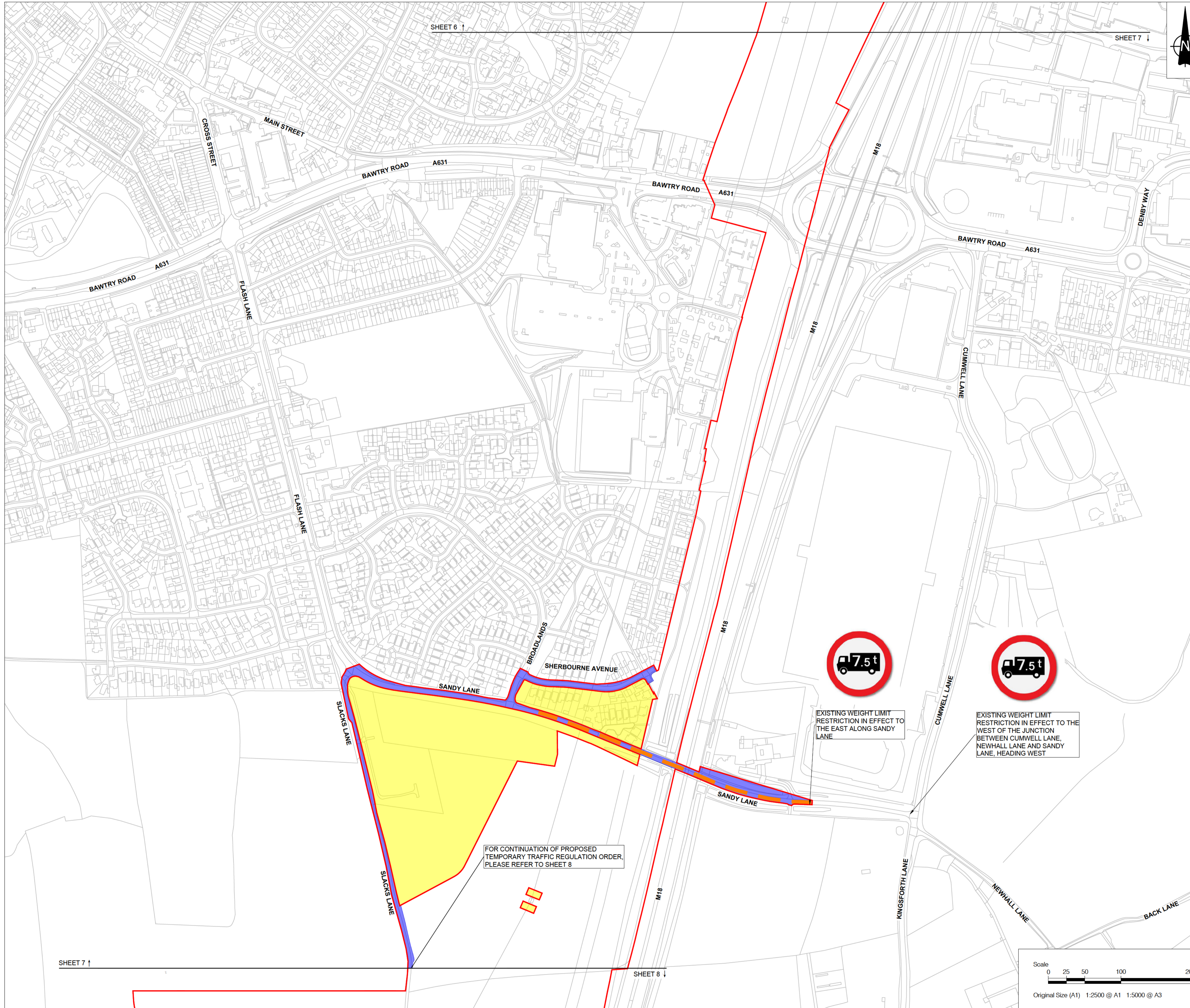
DRAWING DATE: 03/06/2026  
 SCALE: 1:2500 SHEET: Sheet 5 of 29  
 SIZE: A1 REVISION: 01  
 DOCUMENT REFERENCE: EN0110020/APP/2.5  
 APPLICATION NUMBER: EN0110020



FOR CONTINUATION OF PROPOSED TEMPORARY TRAFFIC REGULATION ORDER AND PROPOSED TEMPORARY SPEED LIMIT RESTRICTION, PLEASE REFER TO SHEET 6

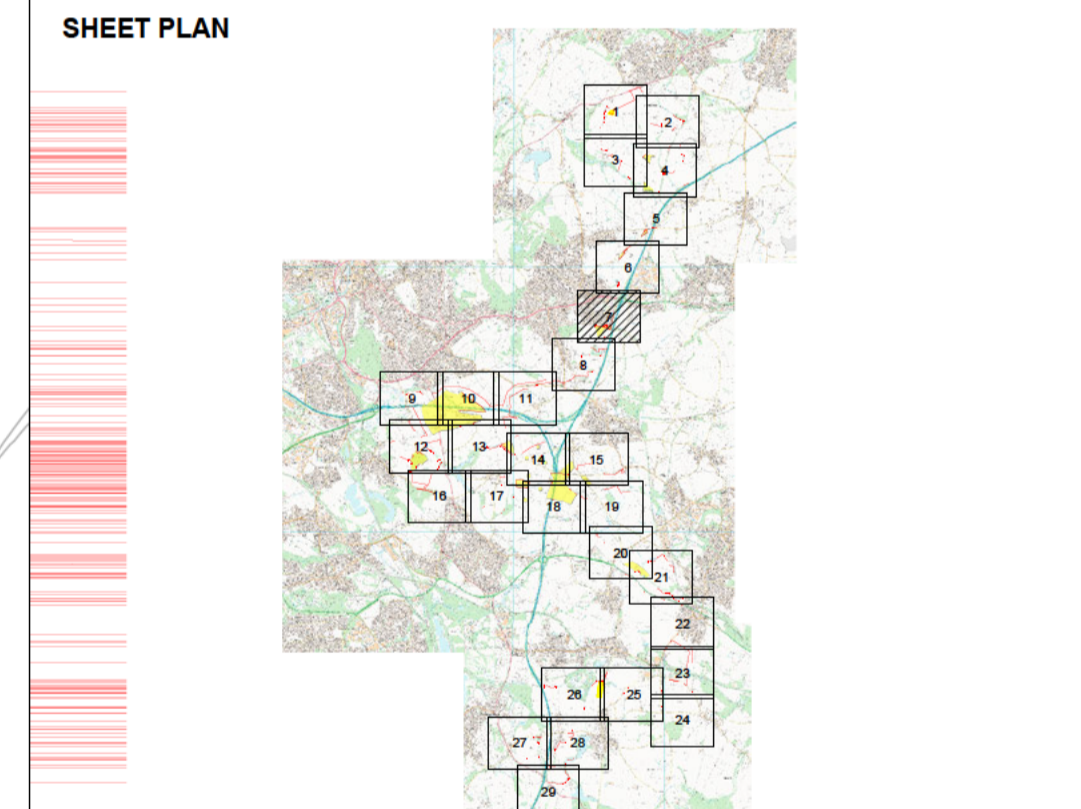
EXISTING WEIGHT LIMIT RESTRICTION IN EFFECT TO THE SOUTH OF GREAVES SIKE LANE





- NOTES**
1. ALL DIMENSIONS IN METRES UNLESS STATED OTHERWISE.
  2. DO NOT SCALE FROM THIS DRAWING. USE ONLY PRINTED DIMENSIONS.
  3. THE PROPOSED WORKS SHOWN ARE ILLUSTRATIVE ONLY AND WILL BE SUBJECT TO CHANGE AS PART OF DETAILED DESIGN DEVELOPMENT. ANY CHANGES WILL BE LIMITED TO BEING WITHIN THE ORDER LIMITS AND ANY OTHER CONSTRAINTS INCLUDED IN THE DEVELOPMENT CONSENT ORDER.
  4. THESE PLANS SHOULD BE READ IN CONJUNCTION WITH THE SCHEDULE 7 OF THE DEVELOPMENT CONSENT ORDER.
  5. THESE PLANS SHOULD ALSO BE READ IN CONJUNCTION WITH THE OUTLINE CONSTRUCTION ENVIRONMENTAL MANAGEMENT PLAN (EN0110020/APP/5.9), THE OUTLINE OPERATIONAL ENVIRONMENTAL MANAGEMENT PLAN (EN0110020/APP/5.10), THE OUTLINE DECOMMISSIONING ENVIRONMENTAL MANAGEMENT PLAN (EN0110020/APP/5.11), THE OUTLINE CONSTRUCTION TRAFFIC MANAGEMENT PLAN (EN0110020/APP/5.12) AND THE OUTLINE PUBLIC RIGHTS OF WAY MANAGEMENT PLAN (EN0110020/APP/5.14).
  6. THE LOCAL AUTHORITIES' BOUNDARIES AND TITLES ARE CORRECT AT THE TIME OF SUBMISSION.

- LEGEND**
- ORDER LIMITS
  - LAND EXCLUDED FROM ORDER LIMITS
  - LOCAL AUTHORITY BOUNDARY
  - PROPOSED TEMPORARY TRAFFIC REGULATION ORDER
  - PROPOSED TEMPORARY SPEED LIMIT RESTRICTION EXTENTS (30MPH)



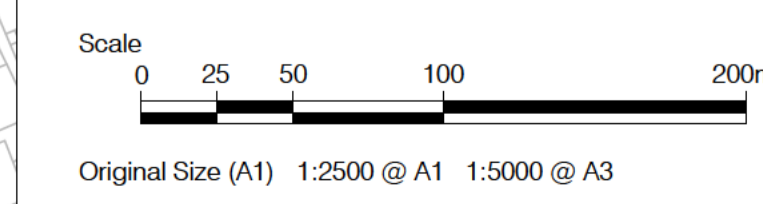
ISSUE	DATE	REMARKS	DRAWN	CHECK	APPROVED
01	03/06/2026	DCO Submission	JT	MEK	JH

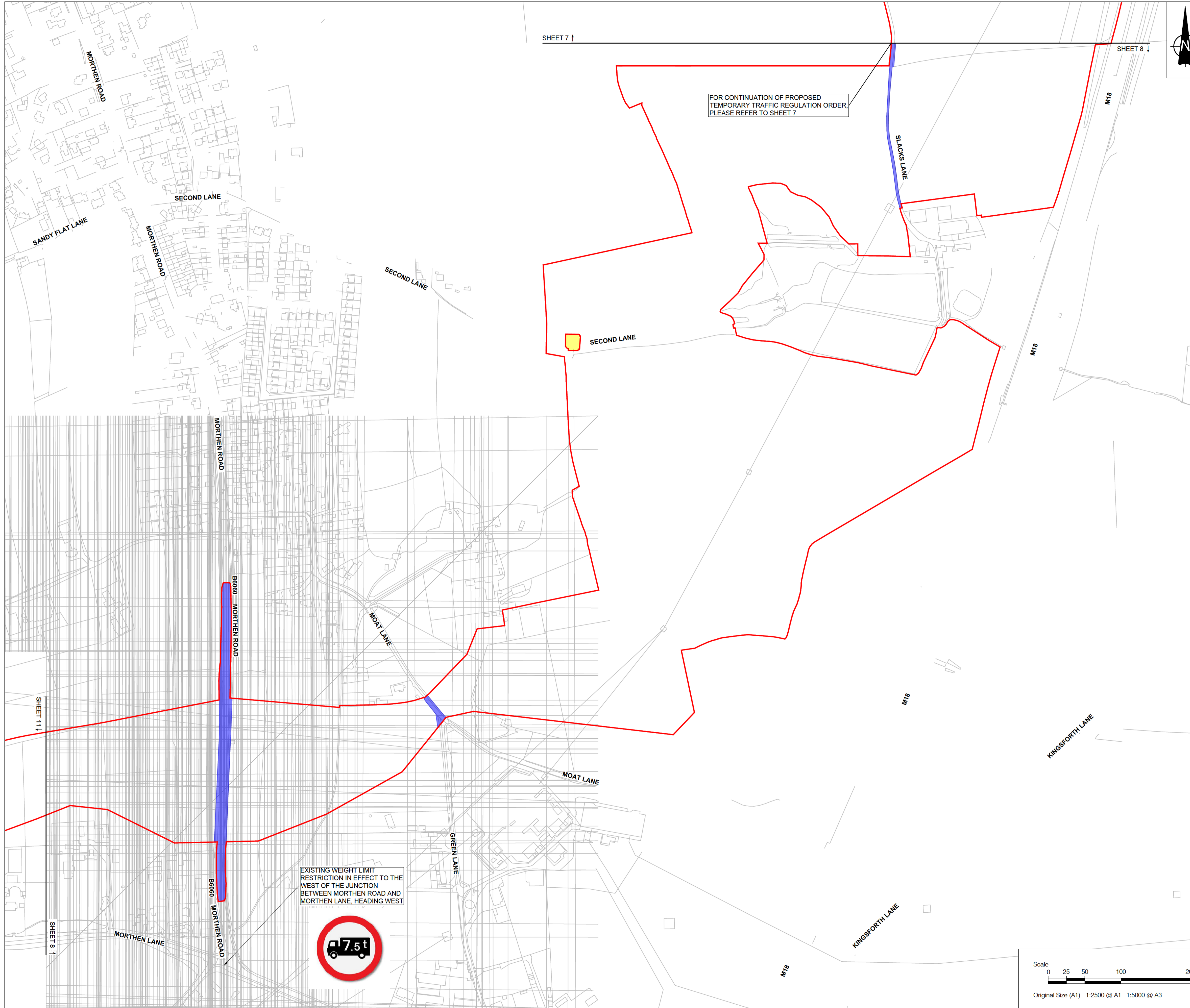
TITLE:  
**Traffic Regulation Measures Plan**  
**Sheet 7 of 29**  
**Whitestone Solar Farm**  
**Regulation 5 (2)(o)**

DRAWING DATE: 03/06/2026

SCALE: 1:2500      SHEET: Sheet 7 of 29  
 SIZE: A1      REVISION: 01

DOCUMENT REFERENCE: EN0110020/APP/2.5  
 APPLICATION NUMBER: EN0110020





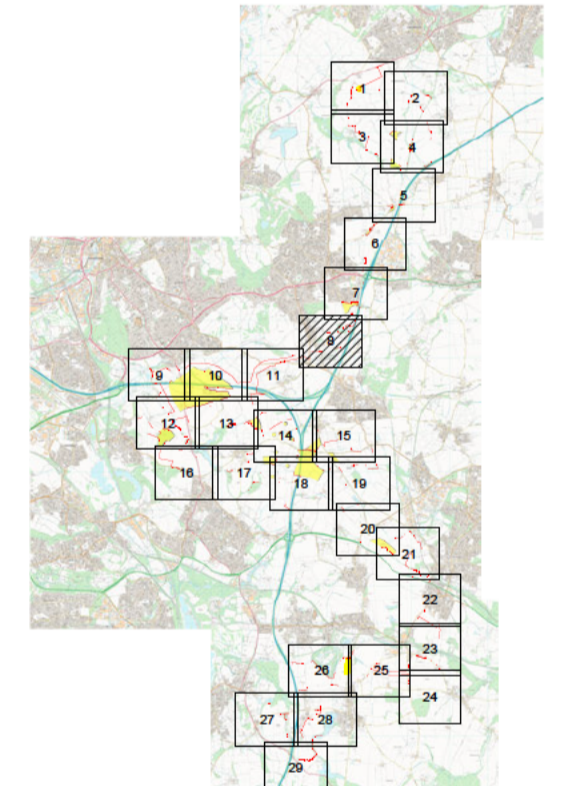
**NOTES**

1. ALL DIMENSIONS IN METRES UNLESS STATED OTHERWISE.
2. DO NOT SCALE FROM THIS DRAWING. USE ONLY PRINTED DIMENSIONS.
3. THE PROPOSED WORKS SHOWN ARE ILLUSTRATIVE ONLY AND WILL BE SUBJECT TO CHANGE AS PART OF DETAILED DESIGN DEVELOPMENT. ANY CHANGES WILL BE LIMITED TO BEING WITHIN THE ORDER LIMITS AND ANY OTHER CONSTRAINTS INCLUDED IN THE DEVELOPMENT CONSENT ORDER.
4. THESE PLANS SHOULD BE READ IN CONJUNCTION WITH THE SCHEDULE 7 OF THE DEVELOPMENT CONSENT ORDER.
5. THESE PLANS SHOULD ALSO BE READ IN CONJUNCTION WITH THE OUTLINE CONSTRUCTION ENVIRONMENTAL MANAGEMENT PLAN (EN0110020/APP/5.9), THE OUTLINE OPERATIONAL ENVIRONMENTAL MANAGEMENT PLAN (EN0110020/APP/5.10), THE OUTLINE DECOMMISSIONING ENVIRONMENTAL MANAGEMENT PLAN (EN0110020/APP/5.11), THE OUTLINE CONSTRUCTION TRAFFIC MANAGEMENT PLAN (EN0110020/APP/5.12) AND THE OUTLINE PUBLIC RIGHTS OF WAY MANAGEMENT PLAN (EN0110020/APP/5.14).
6. THE LOCAL AUTHORITIES' BOUNDARIES AND TITLES ARE CORRECT AT THE TIME OF SUBMISSION.

**LEGEND**

- ORDER LIMITS
- LAND EXCLUDED FROM ORDER LIMITS
- LOCAL AUTHORITY BOUNDARY
- PROPOSED TEMPORARY TRAFFIC REGULATION ORDER
- PROPOSED TEMPORARY SPEED LIMIT RESTRICTION EXTENTS (30MPH)

**SHEET PLAN**



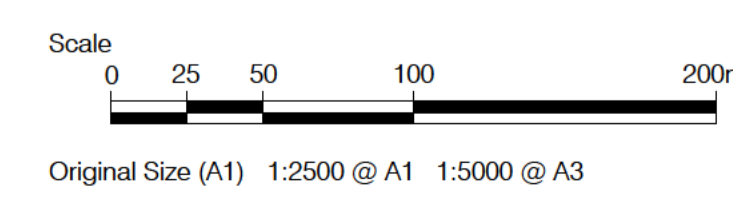
01	03/06/2026	DCO Submission	JT	MEK	JH
ISSUE	DATE	REMARKS	DRAWN	CHECK	APPROVED

TITLE:  
**Traffic Regulation Measures Plan**  
**Sheet 8 of 29**  
**Whitestone Solar Farm**  
**Regulation 5 (2)(o)**

DRAWING DATE: 03/06/2026

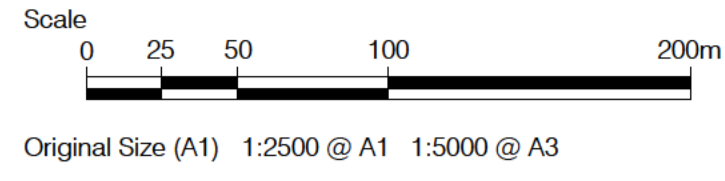
SCALE: 1:2500      SHEET: Sheet 8 of 29  
 SIZE: A1      REVISION: 01

DOCUMENT REFERENCE: EN0110020/APP/2.5  
 APPLICATION NUMBER: EN0110020



EXISTING WEIGHT LIMIT RESTRICTION IN EFFECT TO THE WEST OF THE JUNCTION BETWEEN MORTHEN ROAD AND MORTHEN LANE, HEADING WEST



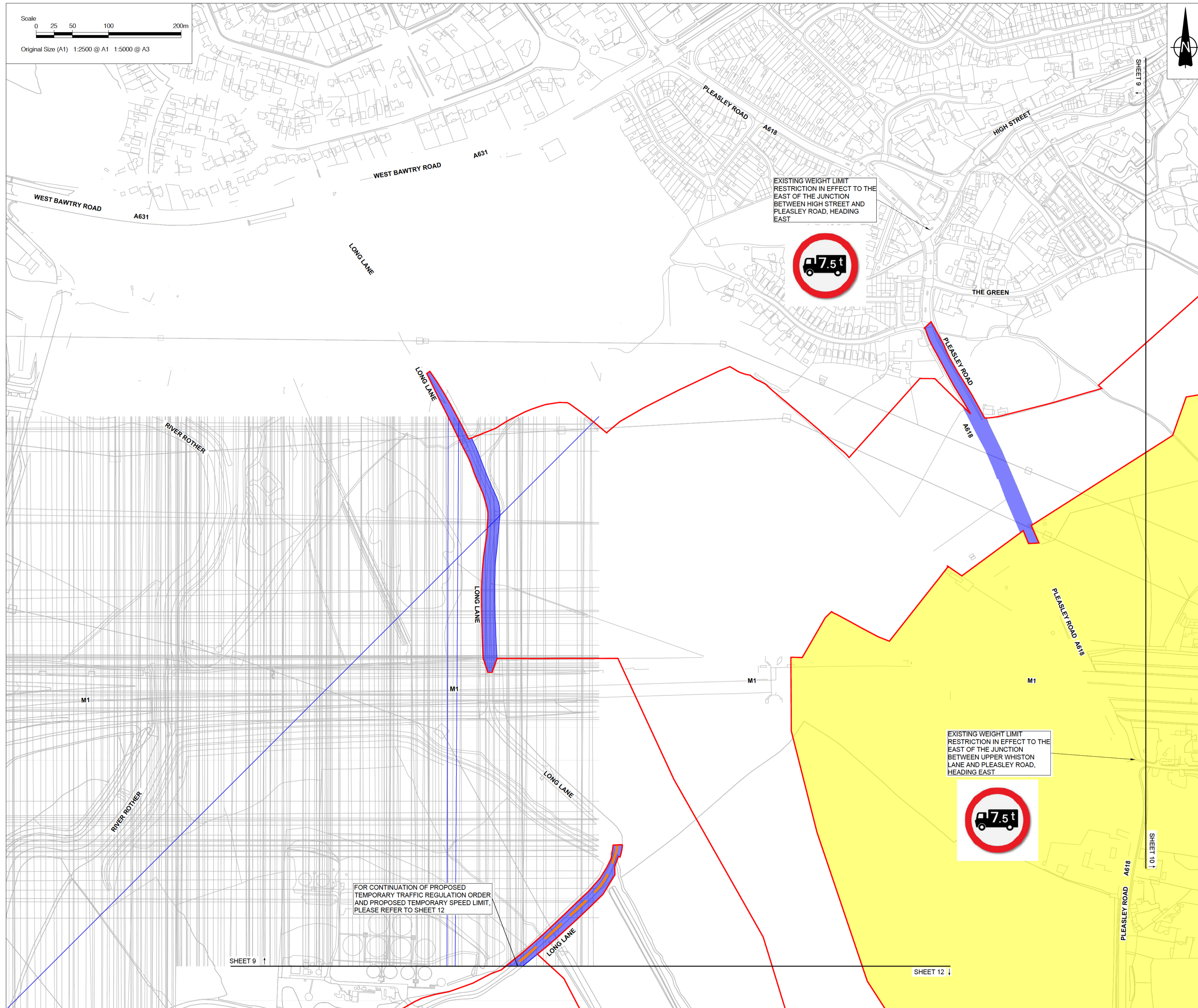


**NOTES**

1. ALL DIMENSIONS IN METRES UNLESS STATED OTHERWISE.
2. DO NOT SCALE FROM THIS DRAWING. USE ONLY PRINTED DIMENSIONS.
3. THE PROPOSED WORKS SHOWN ARE ILLUSTRATIVE ONLY AND WILL BE SUBJECT TO CHANGE AS PART OF DETAILED DESIGN DEVELOPMENT. ANY CHANGES WILL BE LIMITED TO BEING WITHIN THE ORDER LIMITS AND ANY OTHER CONSTRAINTS INCLUDED IN THE DEVELOPMENT CONSENT ORDER.
4. THESE PLANS SHOULD BE READ IN CONJUNCTION WITH THE SCHEDULE 7 OF THE DEVELOPMENT CONSENT ORDER.
5. THESE PLANS SHOULD ALSO BE READ IN CONJUNCTION WITH THE OUTLINE CONSTRUCTION ENVIRONMENTAL MANAGEMENT PLAN (EN0110020/APP/5.9), THE OUTLINE OPERATIONAL ENVIRONMENTAL MANAGEMENT PLAN (EN0110020/APP/5.10), THE OUTLINE DECOMMISSIONING ENVIRONMENTAL MANAGEMENT PLAN (EN0110020/APP/5.11), THE OUTLINE CONSTRUCTION TRAFFIC MANAGEMENT PLAN (EN0110020/APP/5.12) AND THE OUTLINE PUBLIC RIGHTS OF WAY MANAGEMENT PLAN (EN0110020/APP/5.14).
6. THE LOCAL AUTHORITIES' BOUNDARIES AND TITLES ARE CORRECT AT THE TIME OF SUBMISSION.

**LEGEND**

- ORDER LIMITS
- LAND EXCLUDED FROM ORDER LIMITS
- LOCAL AUTHORITY BOUNDARY
- PROPOSED TEMPORARY TRAFFIC REGULATION ORDER
- PROPOSED TEMPORARY SPEED LIMIT RESTRICTION EXTENTS (30MPH)



EXISTING WEIGHT LIMIT RESTRICTION IN EFFECT TO THE EAST OF THE JUNCTION BETWEEN HIGH STREET AND PLEASLEY ROAD, HEADING EAST

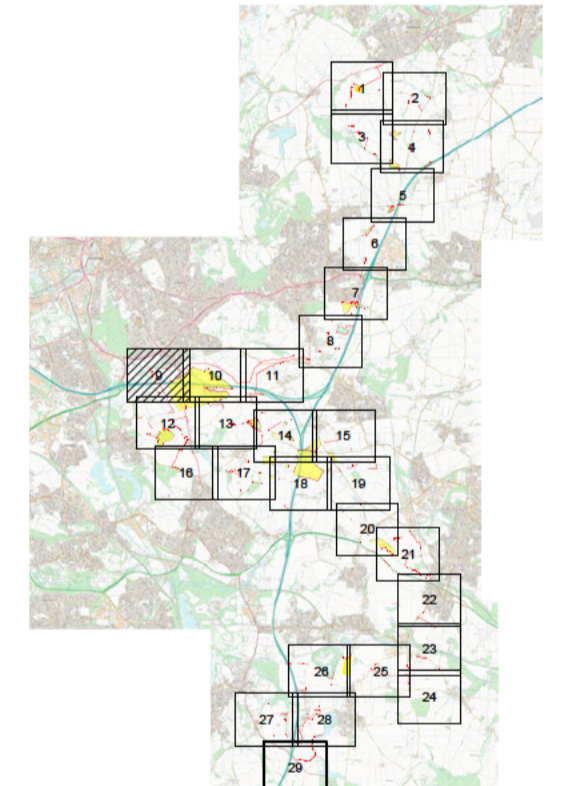


EXISTING WEIGHT LIMIT RESTRICTION IN EFFECT TO THE EAST OF THE JUNCTION BETWEEN UPPER WHISTON LANE AND PLEASLEY ROAD, HEADING EAST



FOR CONTINUATION OF PROPOSED TEMPORARY TRAFFIC REGULATION ORDER AND PROPOSED TEMPORARY SPEED LIMIT, PLEASE REFER TO SHEET 12

**SHEET PLAN**

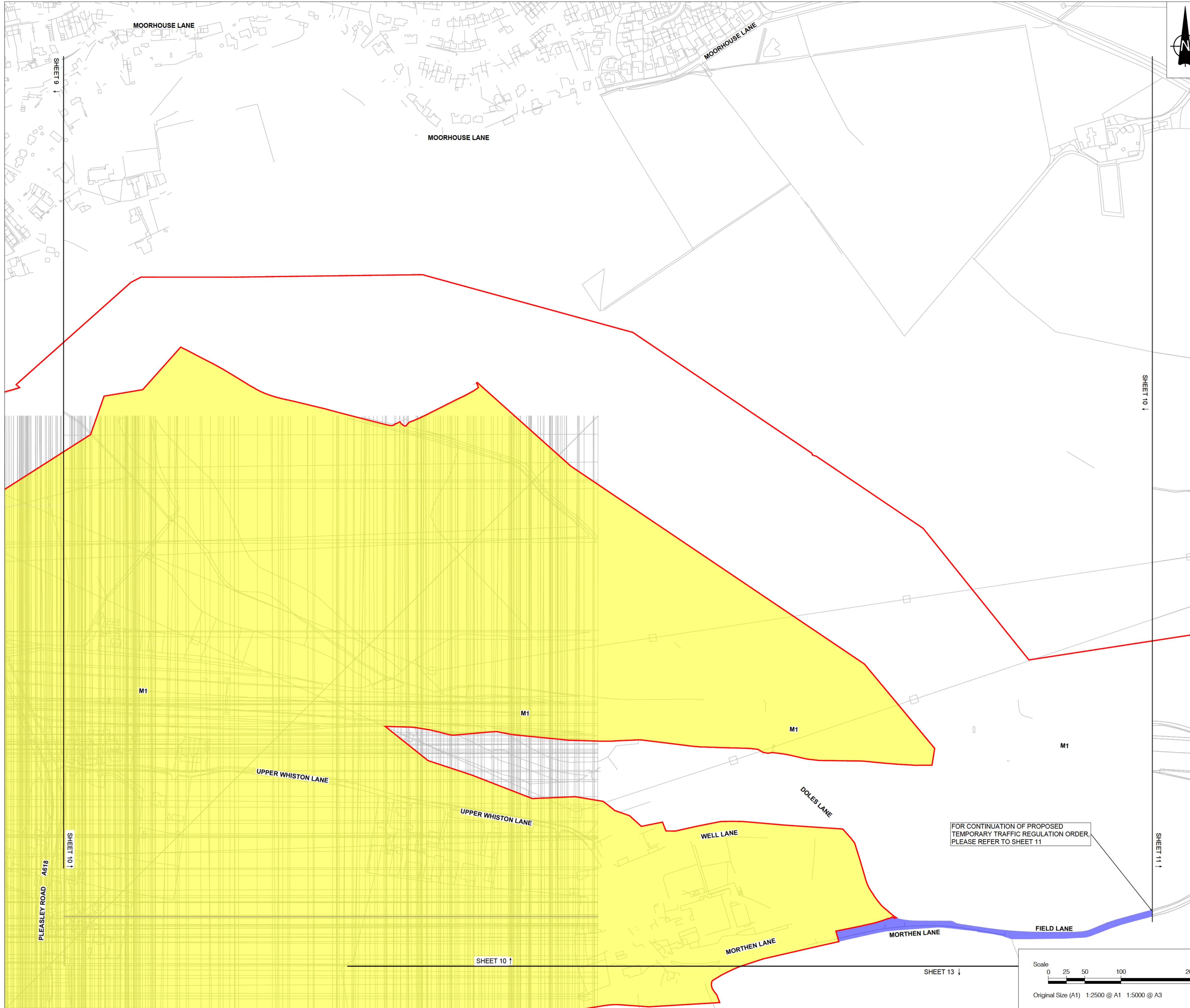


01	03/06/2026	DCO Submission	JT	MEK	JH
ISSUE	DATE	REMARKS	DRAWN	CHECK	APPROVED

TITLE:  
**Traffic Regulation Measures Plan**  
**Sheet 9 of 29**  
**Whitestone Solar Farm**  
**Regulation 5 (2)(o)**

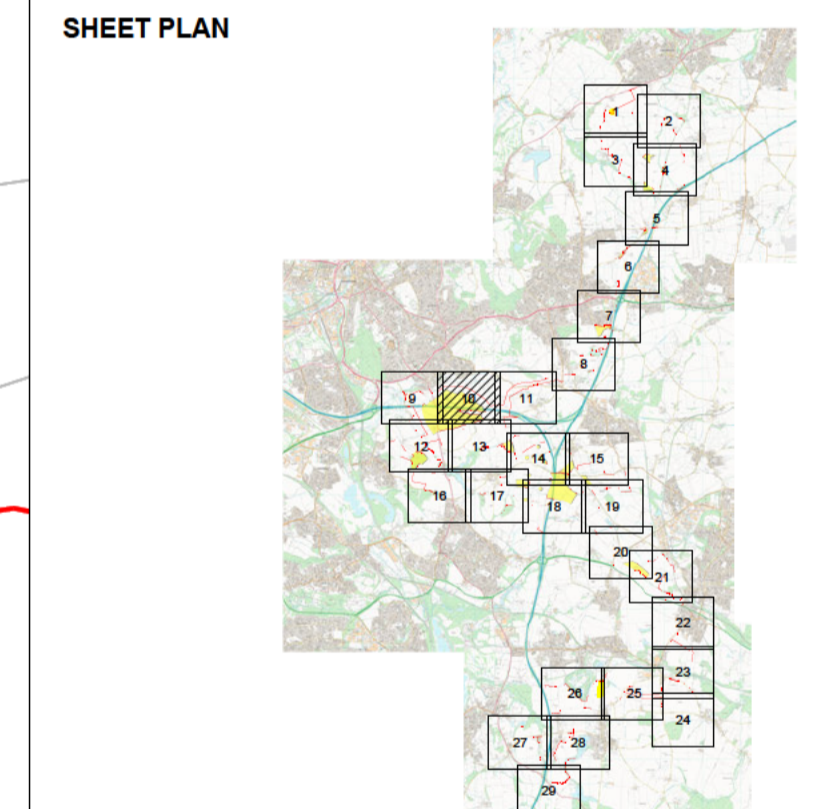
DRAWING DATE: 03/06/2026  
 SCALE: 1:2500 SHEET: Sheet 9 of 29  
 SIZE: A1 REVISION: 01  
 DOCUMENT REFERENCE: EN0110020/APP/2.5  
 APPLICATION NUMBER: EN0110020





- NOTES**
1. ALL DIMENSIONS IN METRES UNLESS STATED OTHERWISE.
  2. DO NOT SCALE FROM THIS DRAWING. USE ONLY PRINTED DIMENSIONS.
  3. THE PROPOSED WORKS SHOWN ARE ILLUSTRATIVE ONLY AND WILL BE SUBJECT TO CHANGE AS PART OF DETAILED DESIGN DEVELOPMENT. ANY CHANGES WILL BE LIMITED TO BEING WITHIN THE ORDER LIMITS AND ANY OTHER CONSTRAINTS INCLUDED IN THE DEVELOPMENT CONSENT ORDER.
  4. THESE PLANS SHOULD BE READ IN CONJUNCTION WITH THE SCHEDULE 7 OF THE DEVELOPMENT CONSENT ORDER.
  5. THESE PLANS SHOULD ALSO BE READ IN CONJUNCTION WITH THE OUTLINE CONSTRUCTION ENVIRONMENTAL MANAGEMENT PLAN (EN0110020/APP/5.9), THE OUTLINE OPERATIONAL ENVIRONMENTAL MANAGEMENT PLAN (EN0110020/APP/5.10), THE OUTLINE DECOMMISSIONING ENVIRONMENTAL MANAGEMENT PLAN (EN0110020/APP/5.11), THE OUTLINE CONSTRUCTION TRAFFIC MANAGEMENT PLAN (EN0110020/APP/5.12) AND THE OUTLINE PUBLIC RIGHTS OF WAY MANAGEMENT PLAN (EN0110020/APP/5.14).
  6. THE LOCAL AUTHORITIES' BOUNDARIES AND TITLES ARE CORRECT AT THE TIME OF SUBMISSION.

- LEGEND**
- ORDER LIMITS
  - LAND EXCLUDED FROM ORDER LIMITS
  - LOCAL AUTHORITY BOUNDARY
  - PROPOSED TEMPORARY TRAFFIC REGULATION ORDER
  - PROPOSED TEMPORARY SPEED LIMIT RESTRICTION EXTENTS (30MPH)



ISSUE	DATE	REMARKS	DRAWN	CHECK	APPROVED
01	03/06/2026	DCO Submission	JT	MEK	JH

TITLE:  
**Traffic Regulation Measures Plan**  
**Sheet 10 of 29**  
**Whitestone Solar Farm**  
**Regulation 5 (2)(o)**

DRAWING DATE: 03/06/2026

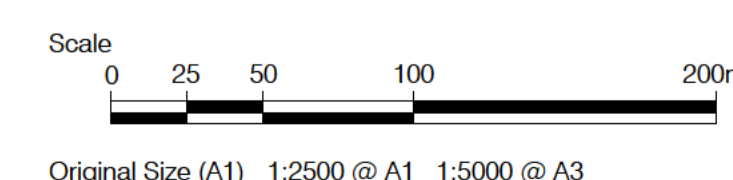
SCALE: 1:2500      SHEET: Sheet 10 of 29

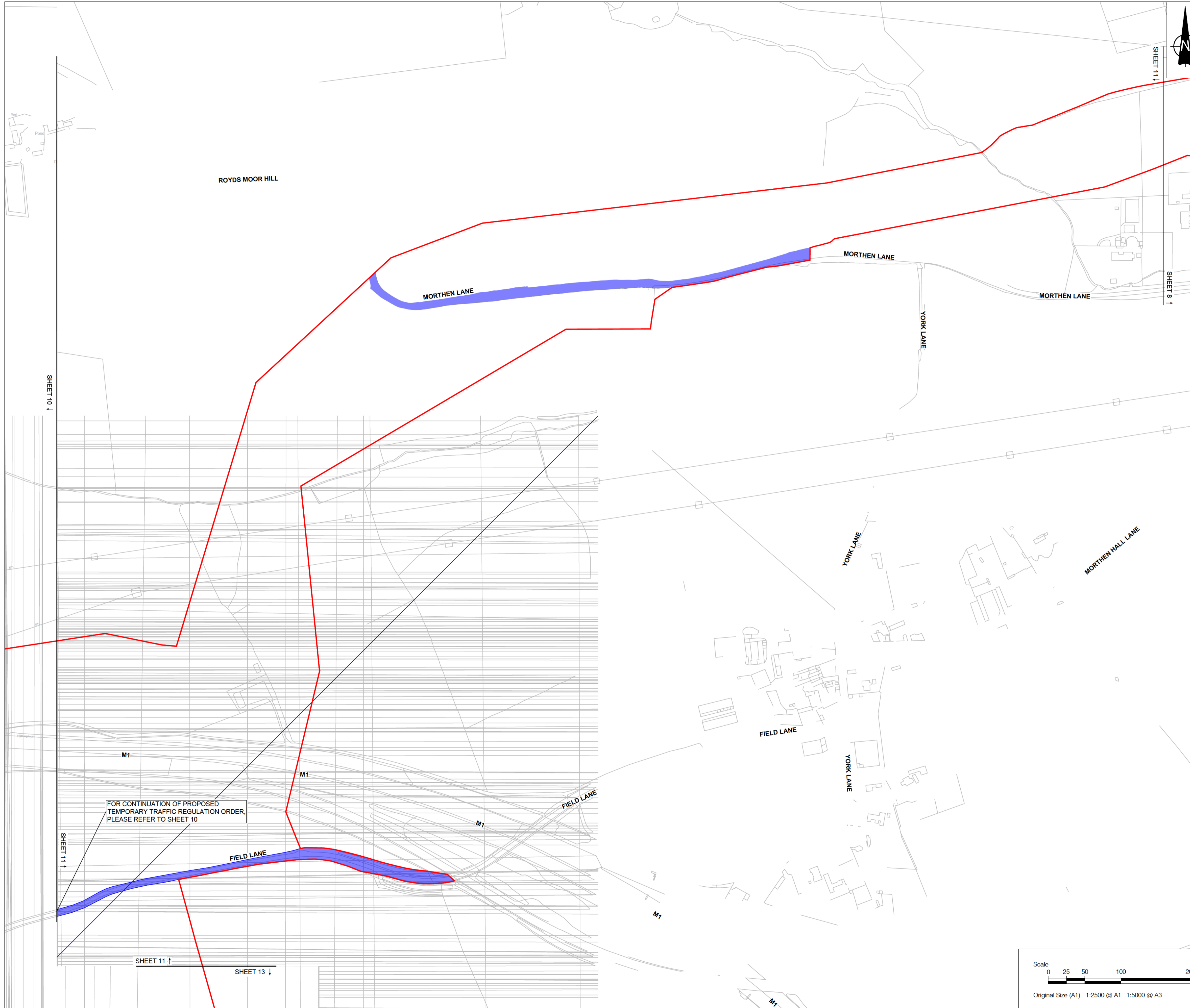
SIZE: A1      REVISION: 01

DOCUMENT REFERENCE: EN0110020/APP/2.5

APPLICATION NUMBER: EN0110020

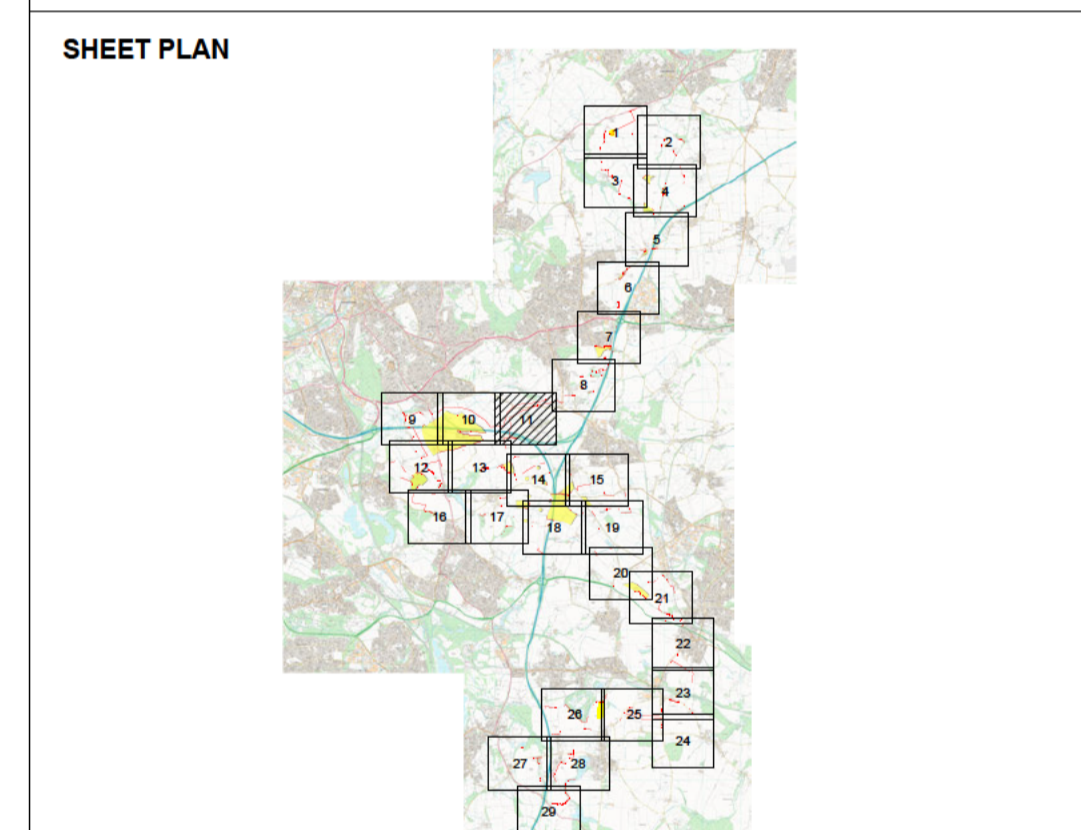
FOR CONTINUATION OF PROPOSED TEMPORARY TRAFFIC REGULATION ORDER, PLEASE REFER TO SHEET 11





- NOTES**
1. ALL DIMENSIONS IN METRES UNLESS STATED OTHERWISE.
  2. DO NOT SCALE FROM THIS DRAWING. USE ONLY PRINTED DIMENSIONS.
  3. THE PROPOSED WORKS SHOWN ARE ILLUSTRATIVE ONLY AND WILL BE SUBJECT TO CHANGE AS PART OF DETAILED DESIGN DEVELOPMENT. ANY CHANGES WILL BE LIMITED TO BEING WITHIN THE ORDER LIMITS AND ANY OTHER CONSTRAINTS INCLUDED IN THE DEVELOPMENT CONSENT ORDER.
  4. THESE PLANS SHOULD BE READ IN CONJUNCTION WITH THE SCHEDULE 7 OF THE DEVELOPMENT CONSENT ORDER.
  5. THESE PLANS SHOULD ALSO BE READ IN CONJUNCTION WITH THE OUTLINE CONSTRUCTION ENVIRONMENTAL MANAGEMENT PLAN (EN0110020/APP/5.9), THE OUTLINE OPERATIONAL ENVIRONMENTAL MANAGEMENT PLAN (EN0110020/APP/5.10), THE OUTLINE DECOMMISSIONING ENVIRONMENTAL MANAGEMENT PLAN (EN0110020/APP/5.11), THE OUTLINE CONSTRUCTION TRAFFIC MANAGEMENT PLAN (EN0110020/APP/5.12) AND THE OUTLINE PUBLIC RIGHTS OF WAY MANAGEMENT PLAN (EN0110020/APP/5.14).
  6. THE LOCAL AUTHORITIES' BOUNDARIES AND TITLES ARE CORRECT AT THE TIME OF SUBMISSION.

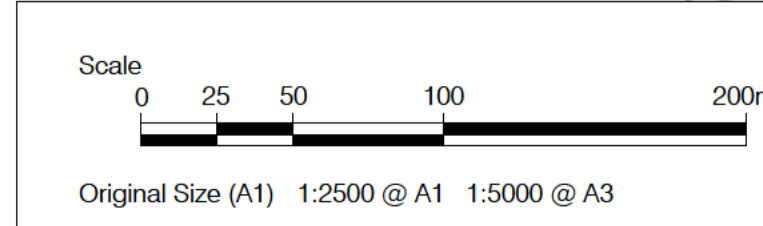
- LEGEND**
- ORDER LIMITS (Red line)
  - LAND EXCLUDED FROM ORDER LIMITS (Yellow shaded area)
  - LOCAL AUTHORITY BOUNDARY (Dashed green line)
  - PROPOSED TEMPORARY TRAFFIC REGULATION ORDER (Blue shaded area)
  - PROPOSED TEMPORARY SPEED LIMIT RESTRICTION EXTENTS (30MPH) (Orange shaded area)

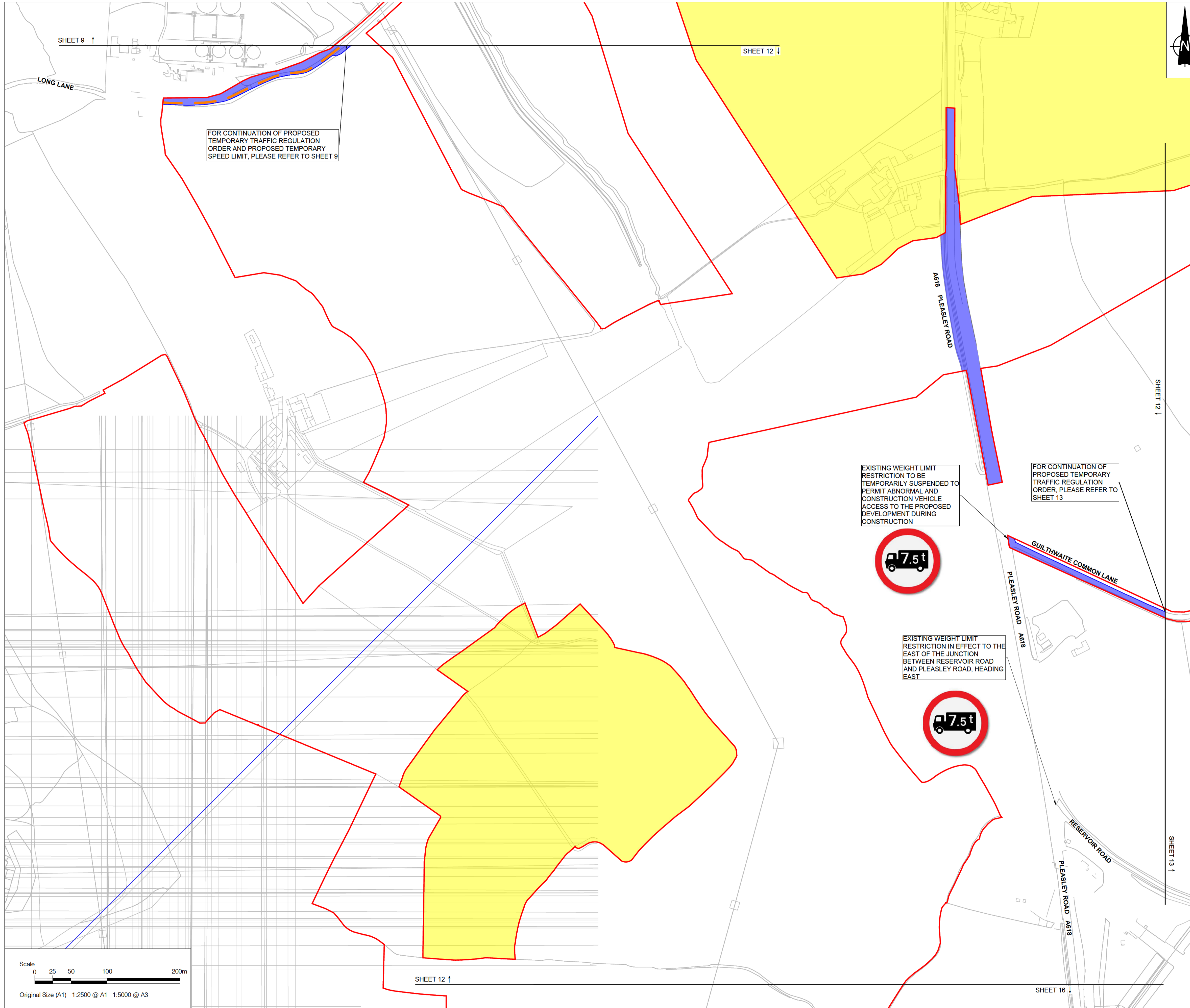


ISSUE	DATE	REMARKS	DRAWN	CHECK	APPROVED
01	03/06/2026	DCO Submission	JT	MEK	JH

TITLE:  
**Traffic Regulation Measures Plan**  
**Sheet 11 of 29**  
**Whitestone Solar Farm**  
**Regulation 5 (2)(o)**

DRAWING DATE: 03/06/2026  
 SCALE: 1:2500  
 SIZE: A1  
 DOCUMENT REFERENCE: EN0110020/APP/2.5  
 APPLICATION NUMBER: EN0110020





FOR CONTINUATION OF PROPOSED TEMPORARY TRAFFIC REGULATION ORDER AND PROPOSED TEMPORARY SPEED LIMIT, PLEASE REFER TO SHEET 9

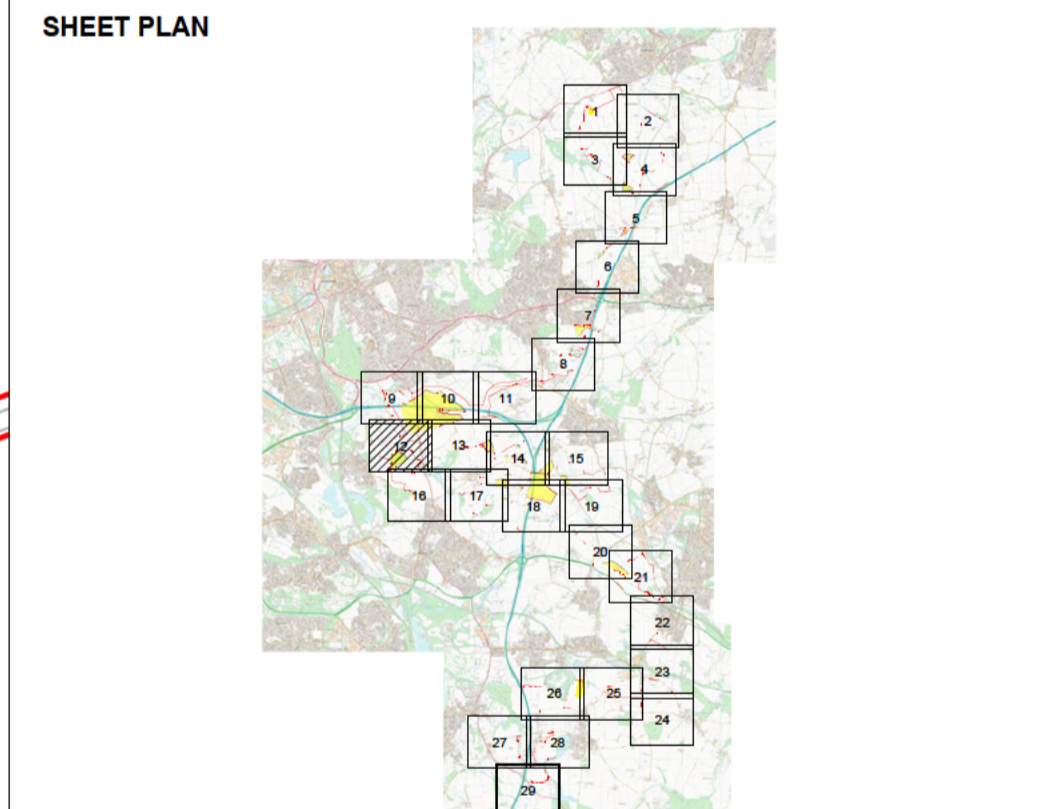
EXISTING WEIGHT LIMIT RESTRICTION TO BE TEMPORARILY SUSPENDED TO PERMIT ABNORMAL AND CONSTRUCTION VEHICLE ACCESS TO THE PROPOSED DEVELOPMENT DURING CONSTRUCTION

FOR CONTINUATION OF PROPOSED TEMPORARY TRAFFIC REGULATION ORDER, PLEASE REFER TO SHEET 13

EXISTING WEIGHT LIMIT RESTRICTION IN EFFECT TO THE EAST OF THE JUNCTION BETWEEN RESERVOIR ROAD AND PLEASLEY ROAD, HEADING EAST

- NOTES**
1. ALL DIMENSIONS IN METRES UNLESS STATED OTHERWISE.
  2. DO NOT SCALE FROM THIS DRAWING. USE ONLY PRINTED DIMENSIONS.
  3. THE PROPOSED WORKS SHOWN ARE ILLUSTRATIVE ONLY AND WILL BE SUBJECT TO CHANGE AS PART OF DETAILED DESIGN DEVELOPMENT. ANY CHANGES WILL BE LIMITED TO BEING WITHIN THE ORDER LIMITS AND ANY OTHER CONSTRAINTS INCLUDED IN THE DEVELOPMENT CONSENT ORDER.
  4. THESE PLANS SHOULD BE READ IN CONJUNCTION WITH THE SCHEDULE 7 OF THE DEVELOPMENT CONSENT ORDER.
  5. THESE PLANS SHOULD ALSO BE READ IN CONJUNCTION WITH THE OUTLINE CONSTRUCTION ENVIRONMENTAL MANAGEMENT PLAN (EN0110020/APP/5.9), THE OUTLINE OPERATIONAL ENVIRONMENTAL MANAGEMENT PLAN (EN0110020/APP/5.10), THE OUTLINE DECOMMISSIONING ENVIRONMENTAL MANAGEMENT PLAN (EN0110020/APP/5.11), THE OUTLINE CONSTRUCTION TRAFFIC MANAGEMENT PLAN (EN0110020/APP/5.12) AND THE OUTLINE PUBLIC RIGHTS OF WAY MANAGEMENT PLAN (EN0110020/APP/5.14).
  6. THE LOCAL AUTHORITIES' BOUNDARIES AND TITLES ARE CORRECT AT THE TIME OF SUBMISSION.

- LEGEND**
- ORDER LIMITS
  - LAND EXCLUDED FROM ORDER LIMITS
  - LOCAL AUTHORITY BOUNDARY
  - PROPOSED TEMPORARY TRAFFIC REGULATION ORDER
  - PROPOSED TEMPORARY SPEED LIMIT RESTRICTION EXTENTS (30MPH)



ISSUE	DATE	REMARKS	DRAWN	CHECK	APPROVED
01	03/06/2026	DCO Submission	JT	MEK	JH

TITLE:  
**Traffic Regulation Measures Plan**  
**Sheet 12 of 29**  
**Whitestone Solar Farm**  
**Regulation 5 (2)(o)**

DRAWING DATE: 03/06/2026

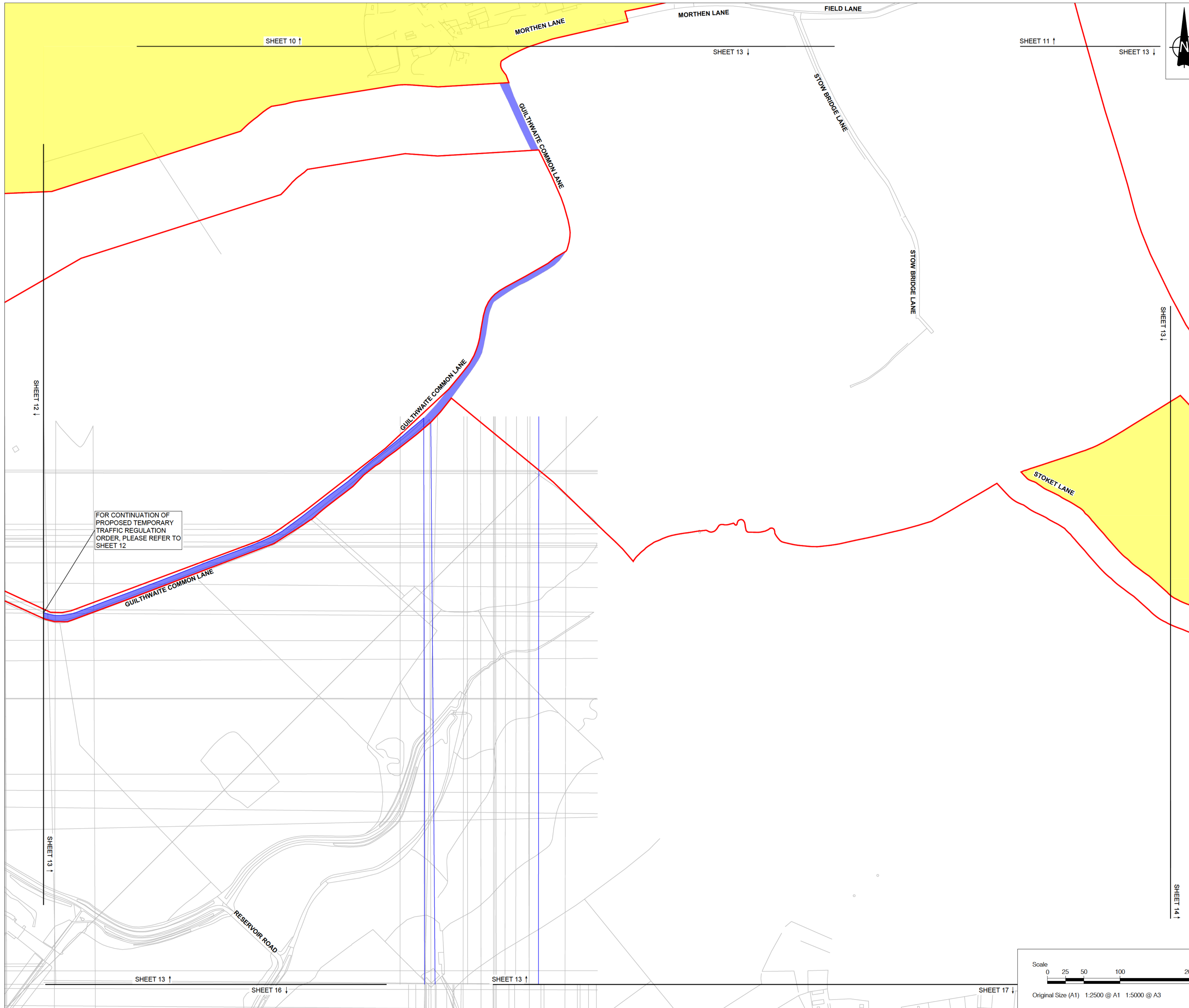
SCALE: 1:2500      SHEET: Sheet 12 of 29

SIZE: A1      REVISION: 01

DOCUMENT REFERENCE: EN0110020/APP/2.5

APPLICATION NUMBER: EN0110020



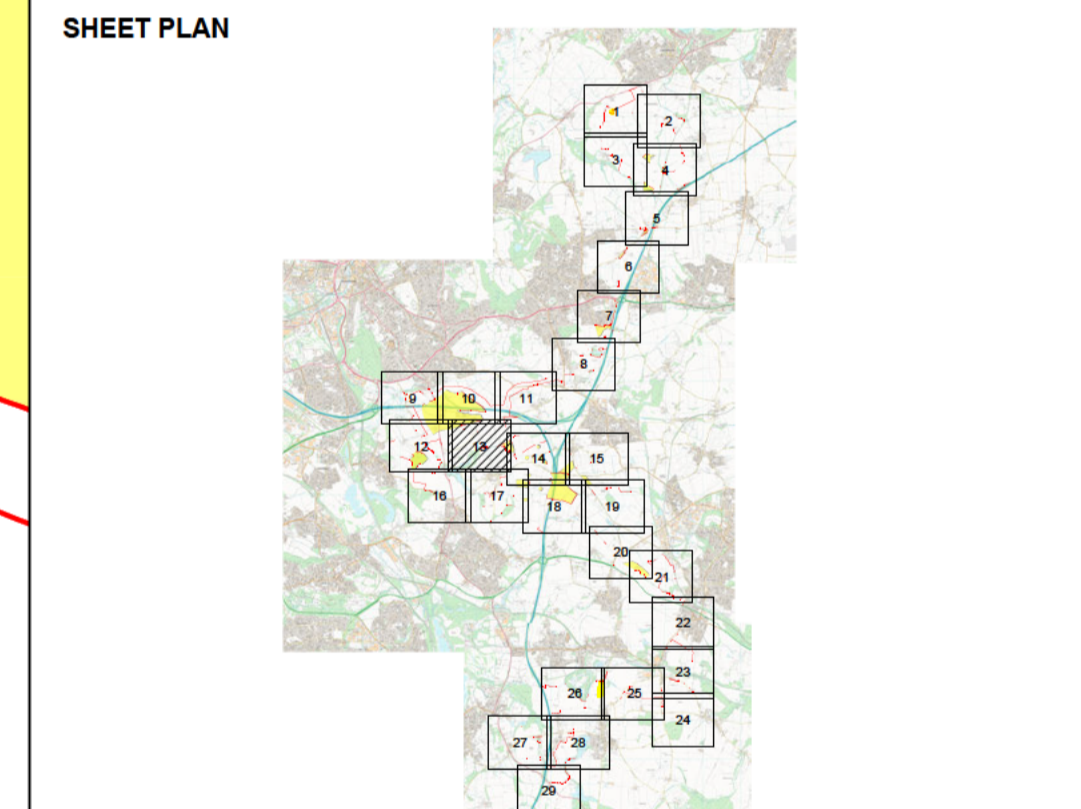


FOR CONTINUATION OF PROPOSED TEMPORARY TRAFFIC REGULATION ORDER, PLEASE REFER TO SHEET 12



- NOTES**
1. ALL DIMENSIONS IN METRES UNLESS STATED OTHERWISE.
  2. DO NOT SCALE FROM THIS DRAWING. USE ONLY PRINTED DIMENSIONS.
  3. THE PROPOSED WORKS SHOWN ARE ILLUSTRATIVE ONLY AND WILL BE SUBJECT TO CHANGE AS PART OF DETAILED DESIGN DEVELOPMENT. ANY CHANGES WILL BE LIMITED TO BEING WITHIN THE ORDER LIMITS AND ANY OTHER CONSTRAINTS INCLUDED IN THE DEVELOPMENT CONSENT ORDER.
  4. THESE PLANS SHOULD BE READ IN CONJUNCTION WITH THE SCHEDULE 7 OF THE DEVELOPMENT CONSENT ORDER.
  5. THESE PLANS SHOULD ALSO BE READ IN CONJUNCTION WITH THE OUTLINE CONSTRUCTION ENVIRONMENTAL MANAGEMENT PLAN (EN0110020/APP/5.9), THE OUTLINE OPERATIONAL ENVIRONMENTAL MANAGEMENT PLAN (EN0110020/APP/5.10), THE OUTLINE DECOMMISSIONING ENVIRONMENTAL MANAGEMENT PLAN (EN0110020/APP/5.11), THE OUTLINE CONSTRUCTION TRAFFIC MANAGEMENT PLAN (EN0110020/APP/5.12) AND THE OUTLINE PUBLIC RIGHTS OF WAY MANAGEMENT PLAN (EN0110020/APP/5.14).
  6. THE LOCAL AUTHORITIES' BOUNDARIES AND TITLES ARE CORRECT AT THE TIME OF SUBMISSION.

- LEGEND**
- ORDER LIMITS
  - LAND EXCLUDED FROM ORDER LIMITS
  - LOCAL AUTHORITY BOUNDARY
  - PROPOSED TEMPORARY TRAFFIC REGULATION ORDER
  - PROPOSED TEMPORARY SPEED LIMIT RESTRICTION EXTENTS (30MPH)



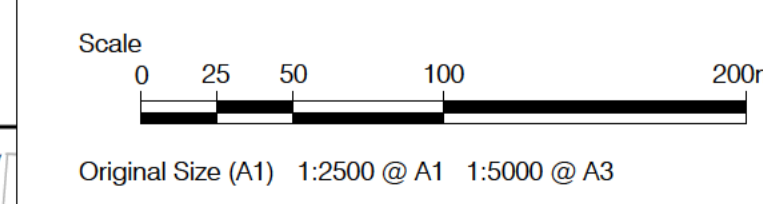

01	03/06/2026	DCO Submission	JT	MEK	JH
ISSUE	DATE	REMARKS	DRAWN	CHECK	APPROVED

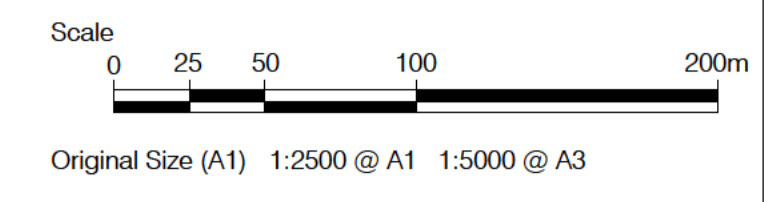
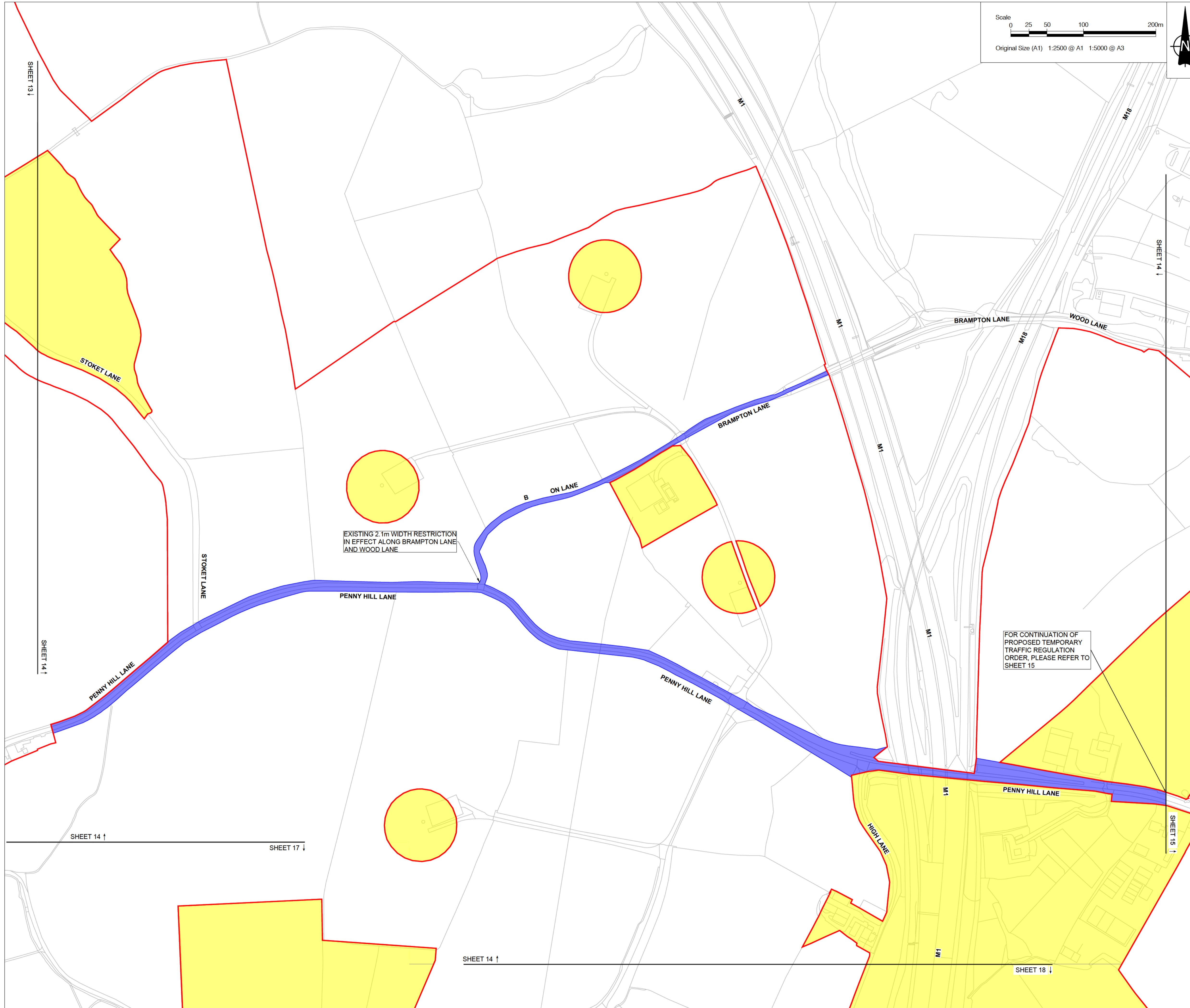
TITLE:  
**Traffic Regulation Measures Plan**  
**Sheet 13 of 29**  
**Whitestone Solar Farm**  
**Regulation 5 (2)(o)**

DRAWING DATE: 03/06/2026

SCALE: 1:2500      SHEET: Sheet 13 of 29  
 SIZE: A1      REVISION: 01

DOCUMENT REFERENCE: EN0110020/APP/2.5  
 APPLICATION NUMBER: EN0110020



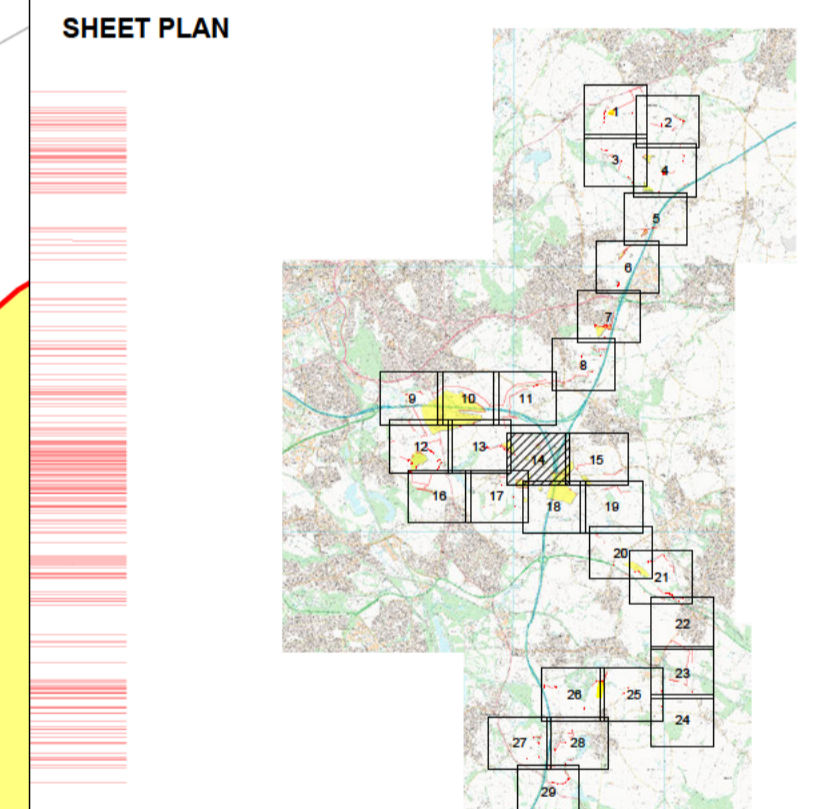


- NOTES**
1. ALL DIMENSIONS IN METRES UNLESS STATED OTHERWISE.
  2. DO NOT SCALE FROM THIS DRAWING. USE ONLY PRINTED DIMENSIONS.
  3. THE PROPOSED WORKS SHOWN ARE ILLUSTRATIVE ONLY AND WILL BE SUBJECT TO CHANGE AS PART OF DETAILED DESIGN DEVELOPMENT. ANY CHANGES WILL BE LIMITED TO BEING WITHIN THE ORDER LIMITS AND ANY OTHER CONSTRAINTS INCLUDED IN THE DEVELOPMENT CONSENT ORDER.
  4. THESE PLANS SHOULD BE READ IN CONJUNCTION WITH THE SCHEDULE 7 OF THE DEVELOPMENT CONSENT ORDER.
  5. THESE PLANS SHOULD ALSO BE READ IN CONJUNCTION WITH THE OUTLINE CONSTRUCTION ENVIRONMENTAL MANAGEMENT PLAN (EN0110020/APP/5.9), THE OUTLINE OPERATIONAL ENVIRONMENTAL MANAGEMENT PLAN (EN0110020/APP/5.10), THE OUTLINE DECOMMISSIONING ENVIRONMENTAL MANAGEMENT PLAN (EN0110020/APP/5.11), THE OUTLINE CONSTRUCTION TRAFFIC MANAGEMENT PLAN (EN0110020/APP/5.12) AND THE OUTLINE PUBLIC RIGHTS OF WAY MANAGEMENT PLAN (EN0110020/APP/5.14).
  6. THE LOCAL AUTHORITIES' BOUNDARIES AND TITLES ARE CORRECT AT THE TIME OF SUBMISSION.

- LEGEND**
- ORDER LIMITS (Red line)
  - LAND EXCLUDED FROM ORDER LIMITS (Yellow fill)
  - LOCAL AUTHORITY BOUNDARY (Dashed line)
  - PROPOSED TEMPORARY TRAFFIC REGULATION ORDER (Blue fill)
  - PROPOSED TEMPORARY SPEED LIMIT RESTRICTION EXTENTS (30MPH) (Orange fill)

EXISTING 2.1m WIDTH RESTRICTION IN EFFECT ALONG BRAMPTON LANE AND WOOD LANE

FOR CONTINUATION OF PROPOSED TEMPORARY TRAFFIC REGULATION ORDER, PLEASE REFER TO SHEET 15



ISSUE	DATE	REMARKS	DRAWN	CHECK	APPROVED
01	03/06/2026	DCO Submission	JT	MEK	JH

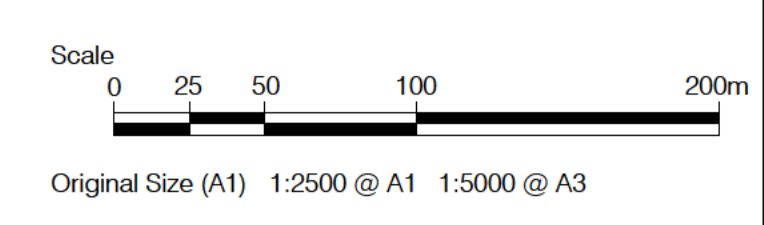
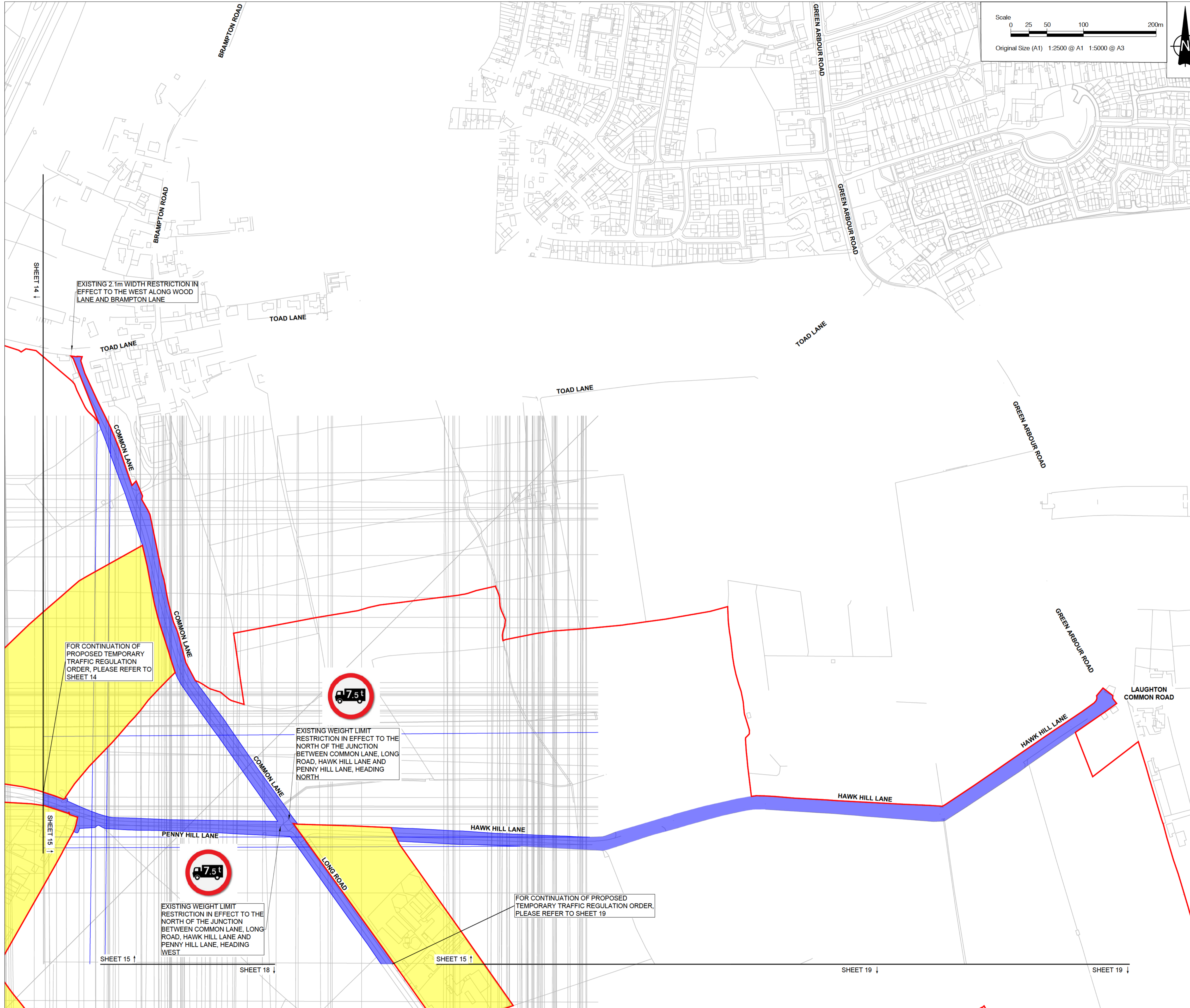
TITLE:  
**Traffic Regulation Measures Plan**  
**Sheet 14 of 29**  
**Whitestone Solar Farm**  
**Regulation 5 (2)(o)**

DRAWING DATE: 03/06/2026

SCALE: 1:2500      SHEET: Sheet 14 of 29  
 SIZE: A1      REVISION: 01

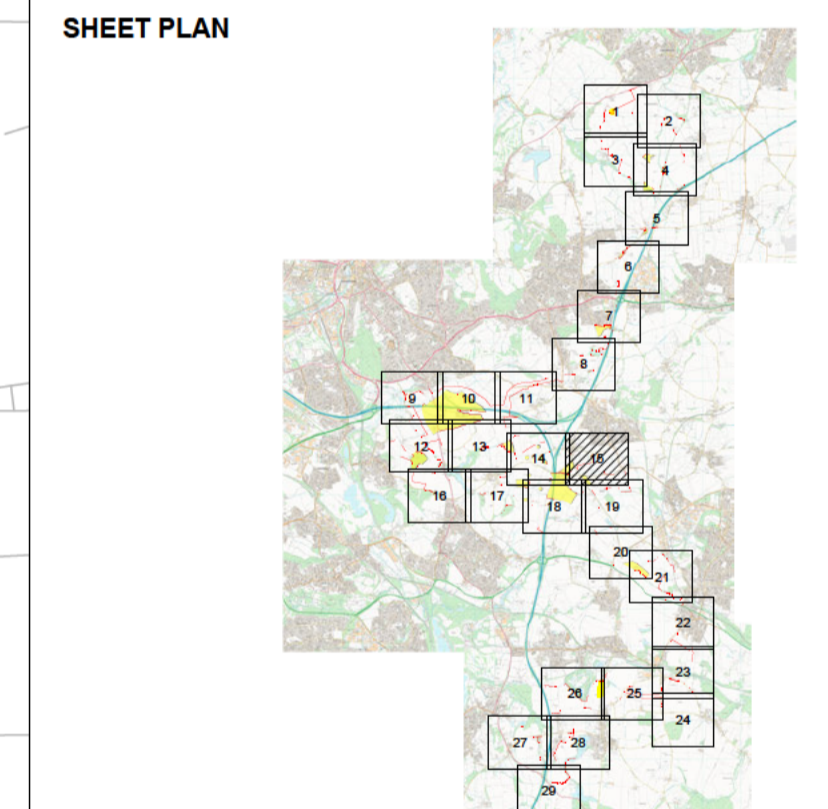
DOCUMENT REFERENCE: EN0110020/APP/2.5  
 APPLICATION NUMBER: EN0110020





- NOTES**
1. ALL DIMENSIONS IN METRES UNLESS STATED OTHERWISE.
  2. DO NOT SCALE FROM THIS DRAWING. USE ONLY PRINTED DIMENSIONS.
  3. THE PROPOSED WORKS SHOWN ARE ILLUSTRATIVE ONLY AND WILL BE SUBJECT TO CHANGE AS PART OF DETAILED DESIGN DEVELOPMENT. ANY CHANGES WILL BE LIMITED TO BEING WITHIN THE ORDER LIMITS AND ANY OTHER CONSTRAINTS INCLUDED IN THE DEVELOPMENT CONSENT ORDER.
  4. THESE PLANS SHOULD BE READ IN CONJUNCTION WITH THE SCHEDULE 7 OF THE DEVELOPMENT CONSENT ORDER.
  5. THESE PLANS SHOULD ALSO BE READ IN CONJUNCTION WITH THE OUTLINE CONSTRUCTION ENVIRONMENTAL MANAGEMENT PLAN (EN0110020/APP/5.9), THE OUTLINE OPERATIONAL ENVIRONMENTAL MANAGEMENT PLAN (EN0110020/APP/5.10), THE OUTLINE DECOMMISSIONING ENVIRONMENTAL MANAGEMENT PLAN (EN0110020/APP/5.11), THE OUTLINE CONSTRUCTION TRAFFIC MANAGEMENT PLAN (EN0110020/APP/5.12) AND THE OUTLINE PUBLIC RIGHTS OF WAY MANAGEMENT PLAN (EN0110020/APP/5.14).
  6. THE LOCAL AUTHORITIES' BOUNDARIES AND TITLES ARE CORRECT AT THE TIME OF SUBMISSION.

- LEGEND**
- ORDER LIMITS
  - LAND EXCLUDED FROM ORDER LIMITS
  - LOCAL AUTHORITY BOUNDARY
  - PROPOSED TEMPORARY TRAFFIC REGULATION ORDER
  - PROPOSED TEMPORARY SPEED LIMIT RESTRICTION EXTENTS (30MPH)



ISSUE	DATE	REMARKS	DRAWN	CHECK	APPROVED
01	03/06/2026	DCO Submission	JT	MEK	JH

TITLE:  
**Traffic Regulation Measures Plan**  
**Sheet 15 of 29**  
**Whitestone Solar Farm**  
**Regulation 5 (2)(o)**

DRAWING DATE: 03/06/2026

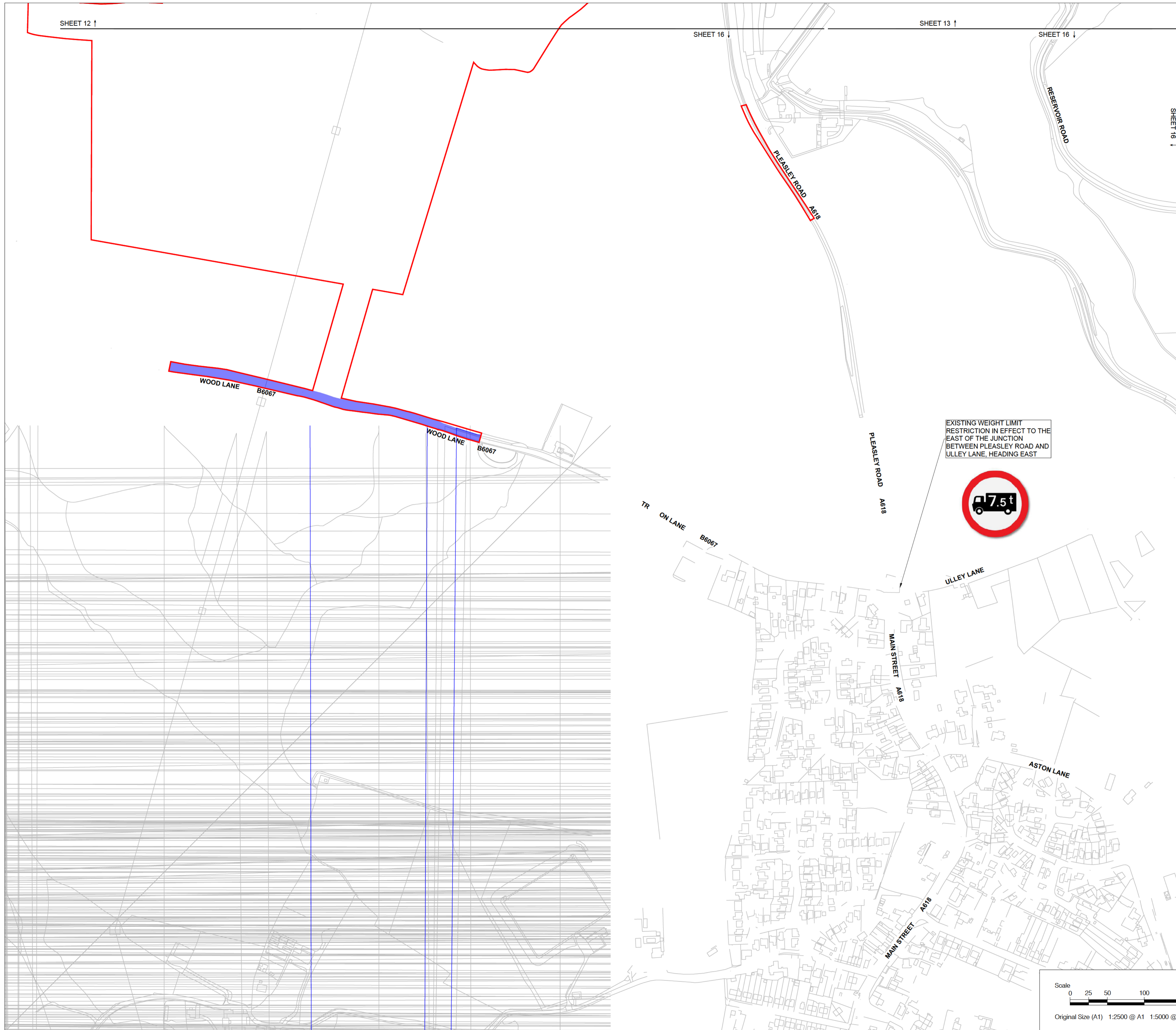
SCALE: 1:2500      SHEET: Sheet 15 of 29

SIZE: A1      REVISION: 01

DOCUMENT REFERENCE: EN0110020/APP/2.5

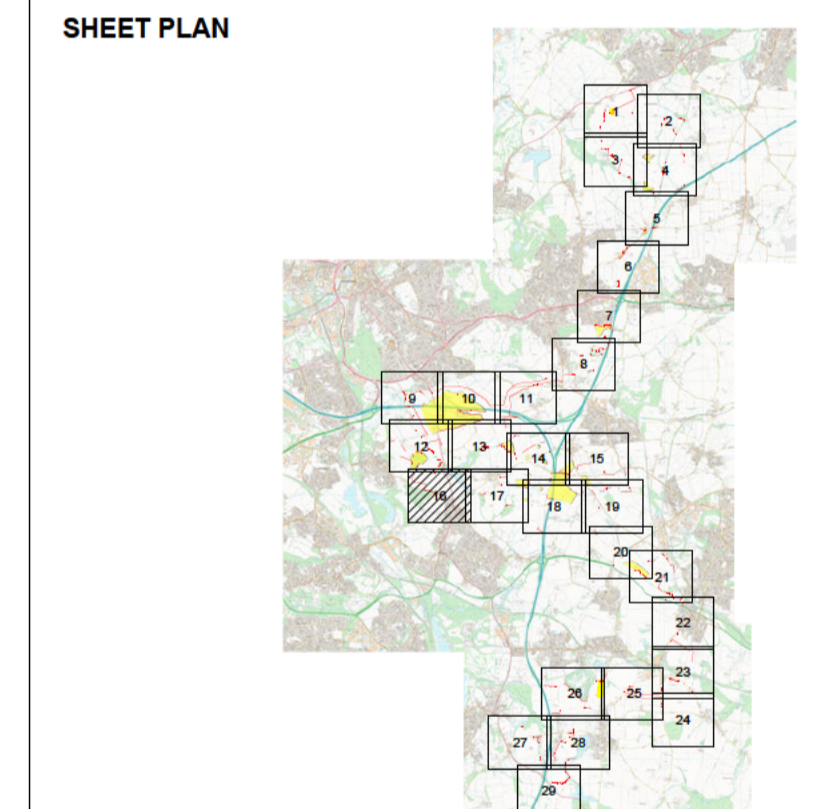
APPLICATION NUMBER: EN0110020





- NOTES**
1. ALL DIMENSIONS IN METRES UNLESS STATED OTHERWISE.
  2. DO NOT SCALE FROM THIS DRAWING. USE ONLY PRINTED DIMENSIONS.
  3. THE PROPOSED WORKS SHOWN ARE ILLUSTRATIVE ONLY AND WILL BE SUBJECT TO CHANGE AS PART OF DETAILED DESIGN DEVELOPMENT. ANY CHANGES WILL BE LIMITED TO BEING WITHIN THE ORDER LIMITS AND ANY OTHER CONSTRAINTS INCLUDED IN THE DEVELOPMENT CONSENT ORDER.
  4. THESE PLANS SHOULD BE READ IN CONJUNCTION WITH THE SCHEDULE 7 OF THE DEVELOPMENT CONSENT ORDER.
  5. THESE PLANS SHOULD ALSO BE READ IN CONJUNCTION WITH THE OUTLINE CONSTRUCTION ENVIRONMENTAL MANAGEMENT PLAN (EN0110020/APP/5.9), THE OUTLINE OPERATIONAL ENVIRONMENTAL MANAGEMENT PLAN (EN0110020/APP/5.10), THE OUTLINE DECOMMISSIONING ENVIRONMENTAL MANAGEMENT PLAN (EN0110020/APP/5.11), THE OUTLINE CONSTRUCTION TRAFFIC MANAGEMENT PLAN (EN0110020/APP/5.12) AND THE OUTLINE PUBLIC RIGHTS OF WAY MANAGEMENT PLAN (EN0110020/APP/5.14).
  6. THE LOCAL AUTHORITIES' BOUNDARIES AND TITLES ARE CORRECT AT THE TIME OF SUBMISSION.

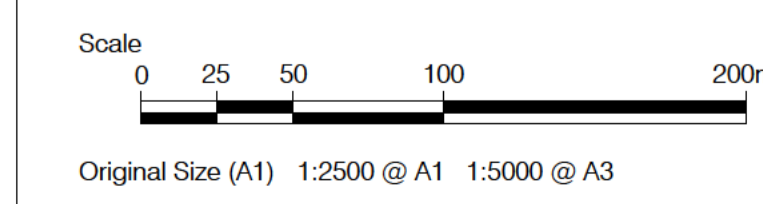
- LEGEND**
- ORDER LIMITS
  - LAND EXCLUDED FROM ORDER LIMITS
  - LOCAL AUTHORITY BOUNDARY
  - PROPOSED TEMPORARY TRAFFIC REGULATION ORDER
  - PROPOSED TEMPORARY SPEED LIMIT RESTRICTION EXTENTS (30MPH)

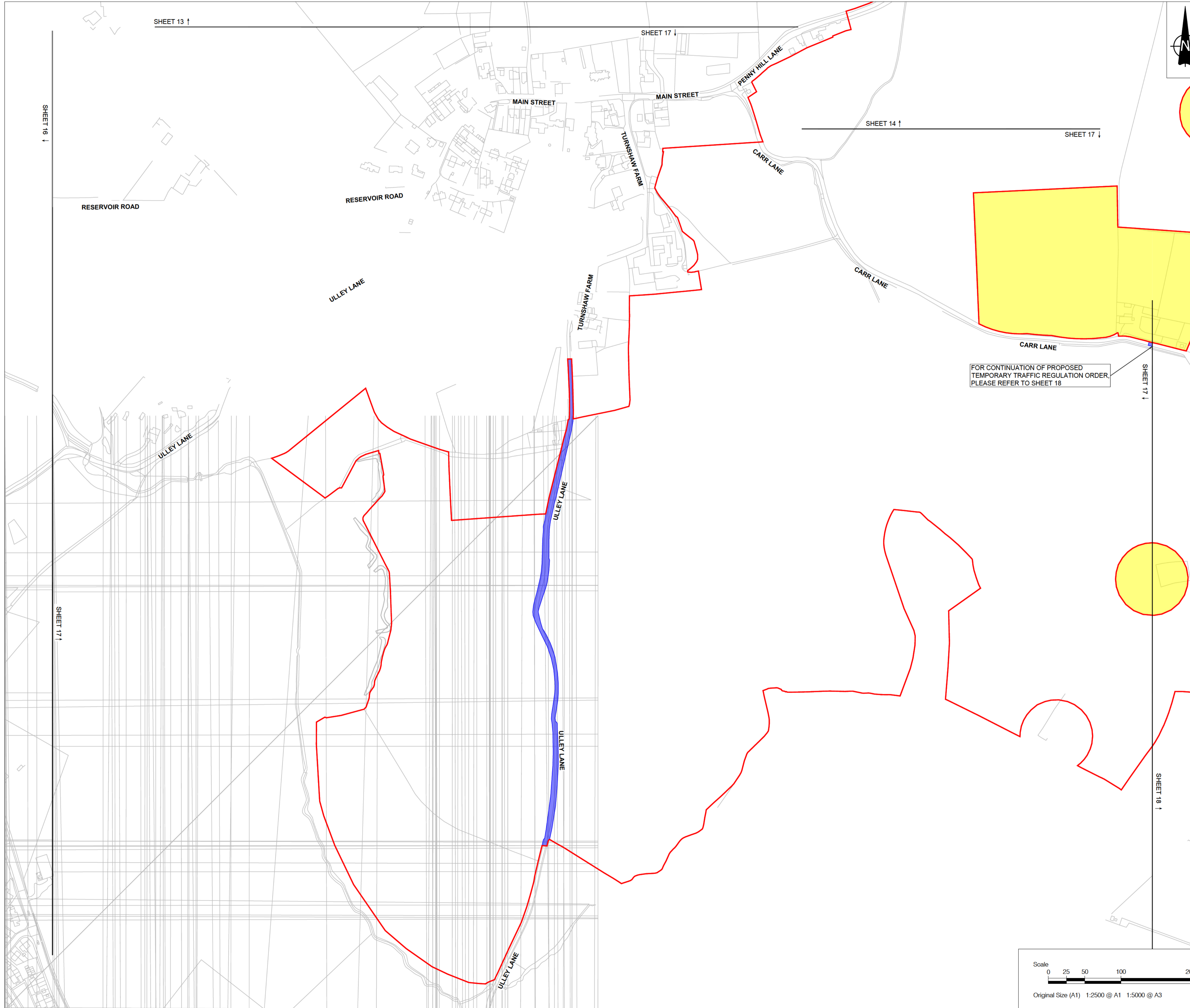


ISSUE	DATE	REMARKS	DRAWN	CHECK	APPROVED
01	03/06/2026	DCO Submission	JT	MEK	JH

TITLE:  
**Traffic Regulation Measures Plan**  
**Sheet 16 of 29**  
**Whitestone Solar Farm**  
**Regulation 5 (2)(o)**

DRAWING DATE: 03/06/2026  
 SCALE: 1:2500  
 SIZE: A1  
 SHEET: Sheet 16 of 29  
 REVISION: 01  
 DOCUMENT REFERENCE: EN0110020/APP/2.5  
 APPLICATION NUMBER: EN0110020

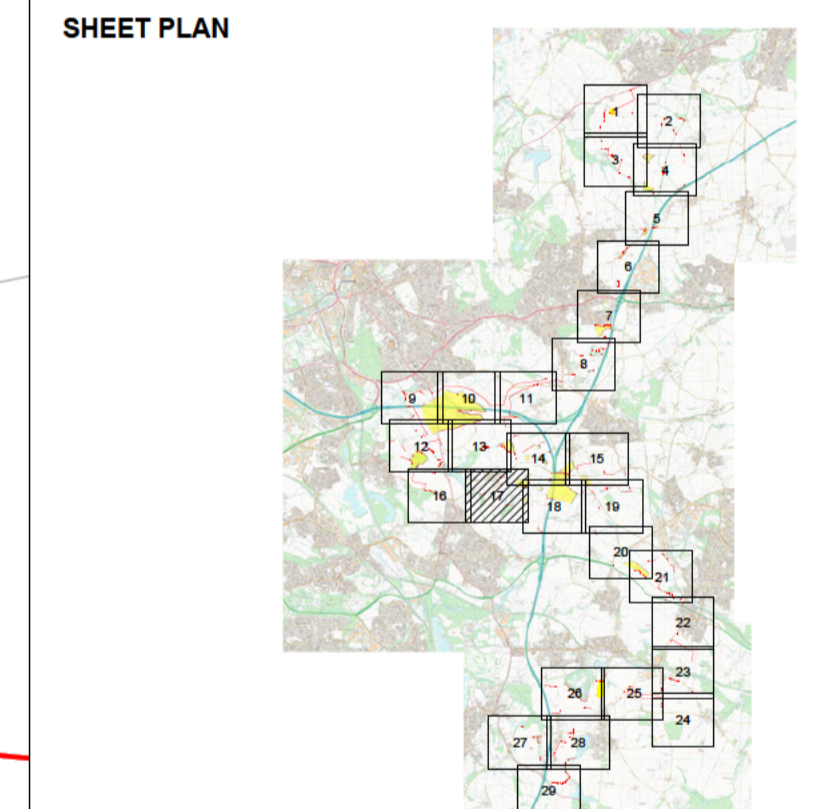




- NOTES**
1. ALL DIMENSIONS IN METRES UNLESS STATED OTHERWISE.
  2. DO NOT SCALE FROM THIS DRAWING. USE ONLY PRINTED DIMENSIONS.
  3. THE PROPOSED WORKS SHOWN ARE ILLUSTRATIVE ONLY AND WILL BE SUBJECT TO CHANGE AS PART OF DETAILED DESIGN DEVELOPMENT. ANY CHANGES WILL BE LIMITED TO BEING WITHIN THE ORDER LIMITS AND ANY OTHER CONSTRAINTS INCLUDED IN THE DEVELOPMENT CONSENT ORDER.
  4. THESE PLANS SHOULD BE READ IN CONJUNCTION WITH THE SCHEDULE 7 OF THE DEVELOPMENT CONSENT ORDER.
  5. THESE PLANS SHOULD ALSO BE READ IN CONJUNCTION WITH THE OUTLINE CONSTRUCTION ENVIRONMENTAL MANAGEMENT PLAN (EN0110020/APP/5.9), THE OUTLINE OPERATIONAL ENVIRONMENTAL MANAGEMENT PLAN (EN0110020/APP/5.10), THE OUTLINE DECOMMISSIONING ENVIRONMENTAL MANAGEMENT PLAN (EN0110020/APP/5.11), THE OUTLINE CONSTRUCTION TRAFFIC MANAGEMENT PLAN (EN0110020/APP/5.12) AND THE OUTLINE PUBLIC RIGHTS OF WAY MANAGEMENT PLAN (EN0110020/APP/5.14).
  6. THE LOCAL AUTHORITIES' BOUNDARIES AND TITLES ARE CORRECT AT THE TIME OF SUBMISSION.

- LEGEND**
- ORDER LIMITS
  - LAND EXCLUDED FROM ORDER LIMITS
  - LOCAL AUTHORITY BOUNDARY
  - PROPOSED TEMPORARY TRAFFIC REGULATION ORDER
  - PROPOSED TEMPORARY SPEED LIMIT RESTRICTION EXTENTS (30MPH)

FOR CONTINUATION OF PROPOSED TEMPORARY TRAFFIC REGULATIONS ORDER, PLEASE REFER TO SHEET 18



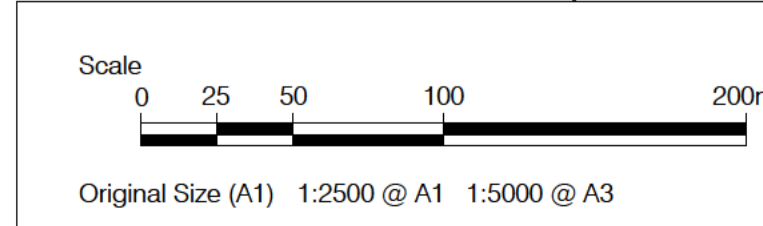
ISSUE	DATE	REMARKS	DRAWN	CHECK	APPROVED
01	03/06/2026	DCO Submission	JT	MEK	JH

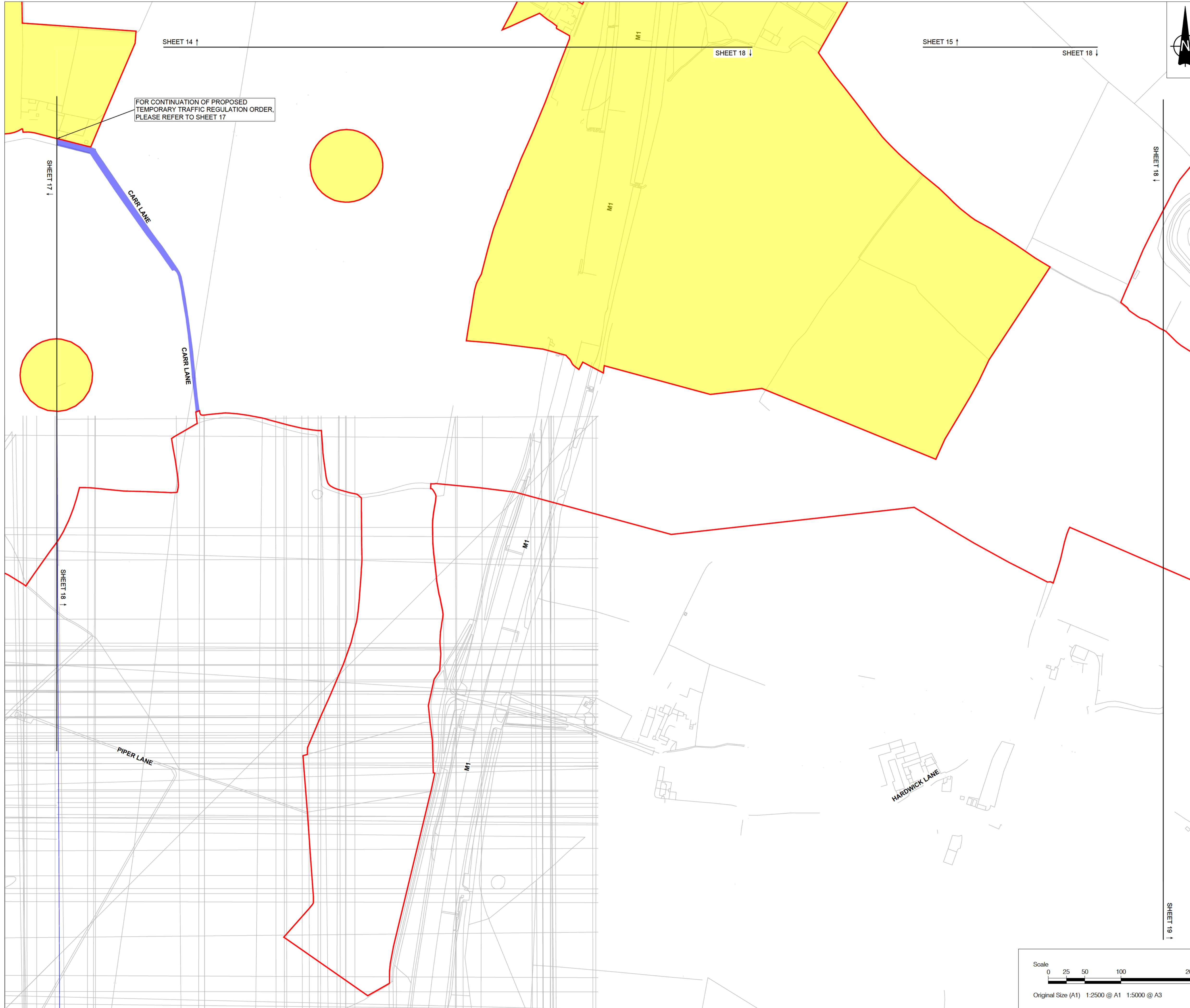
TITLE:  
**Traffic Regulation Measures Plan**  
**Sheet 17 of 29**  
**Whitestone Solar Farm**  
**Regulation 5 (2)(c)**

DRAWING DATE: 03/06/2026

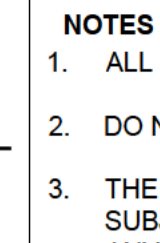
SCALE: 1:2500      SHEET: Sheet 17 of 29  
 SIZE: A1      REVISION: 01

DOCUMENT REFERENCE: EN0110020/APP/2.5  
 APPLICATION NUMBER: EN0110020



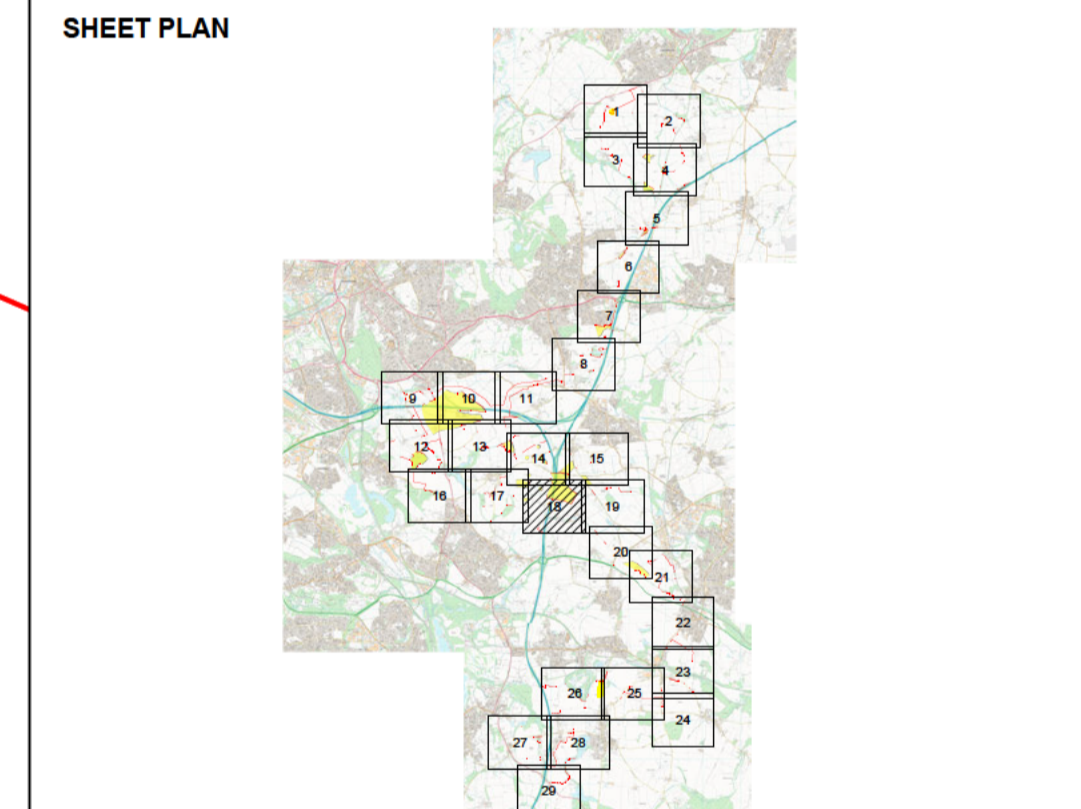


FOR CONTINUATION OF PROPOSED TEMPORARY TRAFFIC REGULATION ORDER, PLEASE REFER TO SHEET 17



- NOTES**
1. ALL DIMENSIONS IN METRES UNLESS STATED OTHERWISE.
  2. DO NOT SCALE FROM THIS DRAWING. USE ONLY PRINTED DIMENSIONS.
  3. THE PROPOSED WORKS SHOWN ARE ILLUSTRATIVE ONLY AND WILL BE SUBJECT TO CHANGE AS PART OF DETAILED DESIGN DEVELOPMENT. ANY CHANGES WILL BE LIMITED TO BEING WITHIN THE ORDER LIMITS AND ANY OTHER CONSTRAINTS INCLUDED IN THE DEVELOPMENT CONSENT ORDER.
  4. THESE PLANS SHOULD BE READ IN CONJUNCTION WITH THE SCHEDULE 7 OF THE DEVELOPMENT CONSENT ORDER.
  5. THESE PLANS SHOULD ALSO BE READ IN CONJUNCTION WITH THE OUTLINE CONSTRUCTION ENVIRONMENTAL MANAGEMENT PLAN (EN0110020/APP/5.9), THE OUTLINE OPERATIONAL ENVIRONMENTAL MANAGEMENT PLAN (EN0110020/APP/5.10), THE OUTLINE DECOMMISSIONING ENVIRONMENTAL MANAGEMENT PLAN (EN0110020/APP/5.11), THE OUTLINE CONSTRUCTION TRAFFIC MANAGEMENT PLAN (EN0110020/APP/5.12) AND THE OUTLINE PUBLIC RIGHTS OF WAY MANAGEMENT PLAN (EN0110020/APP/5.14).
  6. THE LOCAL AUTHORITIES' BOUNDARIES AND TITLES ARE CORRECT AT THE TIME OF SUBMISSION.

- LEGEND**
- ORDER LIMITS
  - LAND EXCLUDED FROM ORDER LIMITS
  - LOCAL AUTHORITY BOUNDARY
  - PROPOSED TEMPORARY TRAFFIC REGULATION ORDER
  - PROPOSED TEMPORARY SPEED LIMIT RESTRICTION EXTENTS (30MPH)



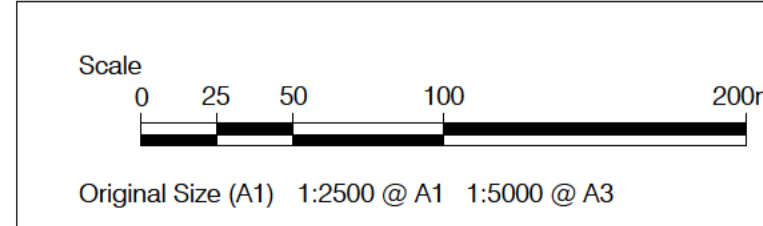

01	03/06/2026	DCO Submission	JT	MEK	JH
ISSUE	DATE	REMARKS	DRAWN	CHECK	APPROVED

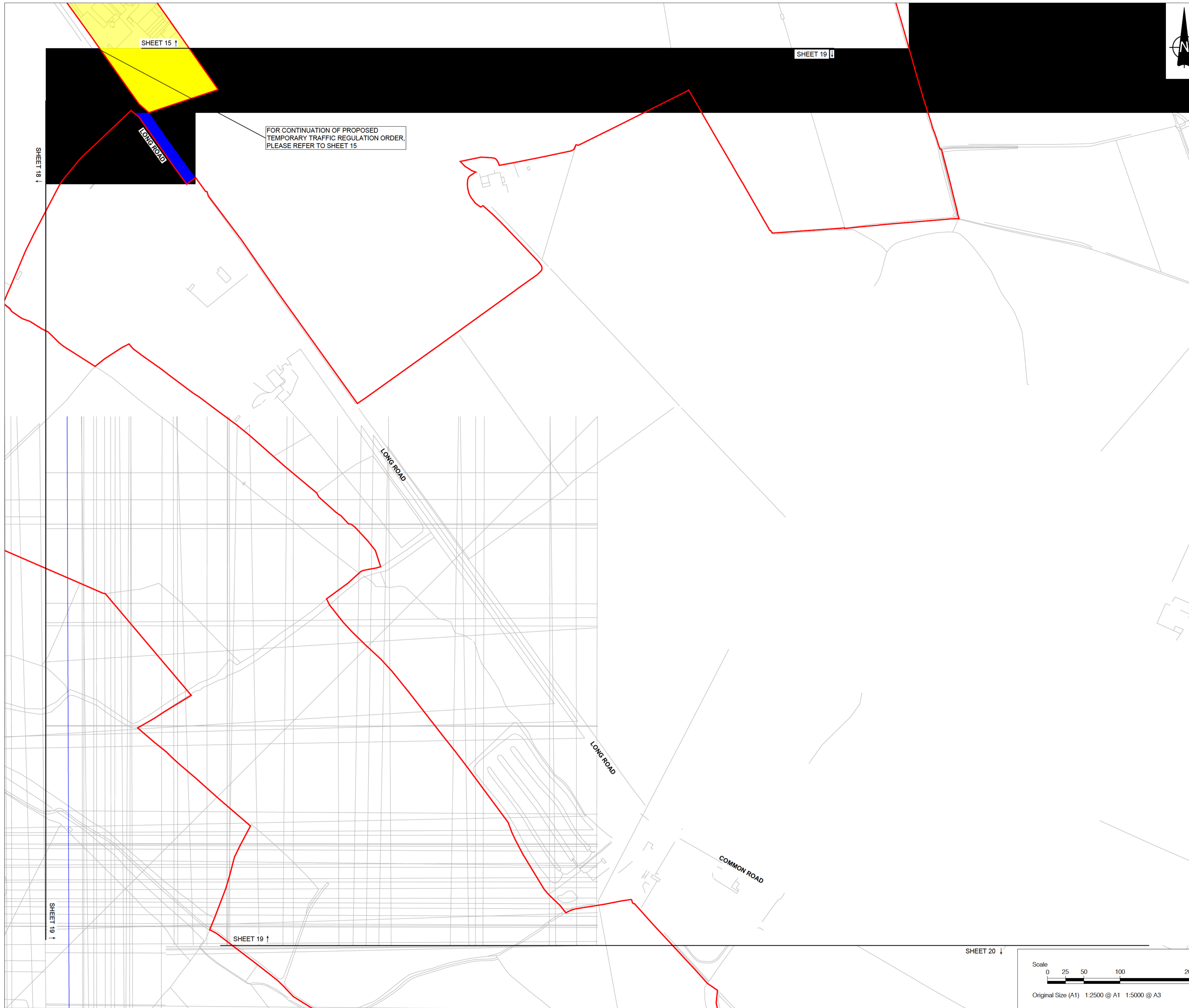
TITLE:  
**Traffic Regulation Measures Plan**  
**Sheet 18 of 29**  
**Whitestone Solar Farm**  
**Regulation 5 (2)(o)**

DRAWING DATE: 03/06/2026

SCALE: 1:2500      SHEET: Sheet 18 of 29  
 SIZE: A1      REVISION: 01

DOCUMENT REFERENCE: EN0110020/APP/2.5  
 APPLICATION NUMBER: EN0110020





FOR CONTINUATION OF PROPOSED  
TEMPORARY TRAFFIC REGULATION ORDER,  
PLEASE REFER TO SHEET 15

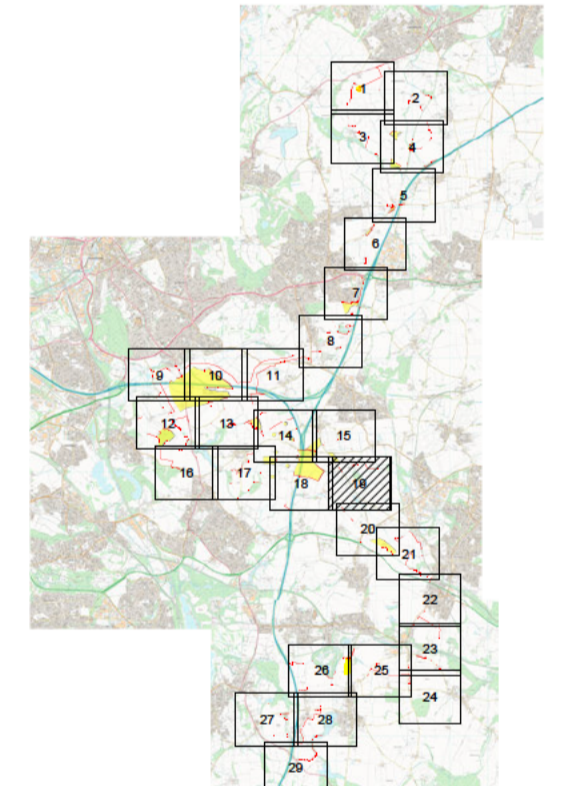
**NOTES**

1. ALL DIMENSIONS IN METRES UNLESS STATED OTHERWISE.
2. DO NOT SCALE FROM THIS DRAWING. USE ONLY PRINTED DIMENSIONS.
3. THE PROPOSED WORKS SHOWN ARE ILLUSTRATIVE ONLY AND WILL BE SUBJECT TO CHANGE AS PART OF DETAILED DESIGN DEVELOPMENT. ANY CHANGES WILL BE LIMITED TO BEING WITHIN THE ORDER LIMITS AND ANY OTHER CONSTRAINTS INCLUDED IN THE DEVELOPMENT CONSENT ORDER.
4. THESE PLANS SHOULD BE READ IN CONJUNCTION WITH THE SCHEDULE 7 OF THE DEVELOPMENT CONSENT ORDER.
5. THESE PLANS SHOULD ALSO BE READ IN CONJUNCTION WITH THE OUTLINE CONSTRUCTION ENVIRONMENTAL MANAGEMENT PLAN (EN0110020/APP/5.9), THE OUTLINE OPERATIONAL ENVIRONMENTAL MANAGEMENT PLAN (EN0110020/APP/5.10), THE OUTLINE DECOMMISSIONING ENVIRONMENTAL MANAGEMENT PLAN (EN0110020/APP/5.11), THE OUTLINE CONSTRUCTION TRAFFIC MANAGEMENT PLAN (EN0110020/APP/5.12) AND THE OUTLINE PUBLIC RIGHTS OF WAY MANAGEMENT PLAN (EN0110020/APP/5.14).
6. THE LOCAL AUTHORITIES' BOUNDARIES AND TITLES ARE CORRECT AT THE TIME OF SUBMISSION.

**LEGEND**

- ORDER LIMITS
- LAND EXCLUDED FROM ORDER LIMITS
- LOCAL AUTHORITY BOUNDARY
- PROPOSED TEMPORARY TRAFFIC REGULATION ORDER
- PROPOSED TEMPORARY SPEED LIMIT RESTRICTION EXTENTS (30MPH)

**SHEET PLAN**



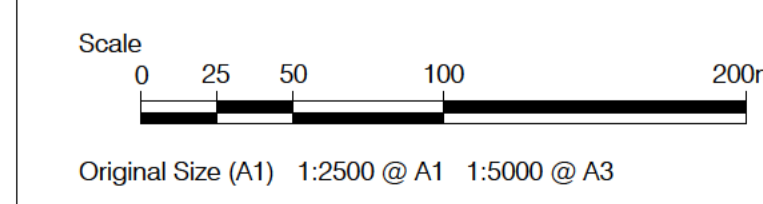
ISSUE	DATE	REMARKS	DRAWN	CHECK	APPROVED
01	03/06/2026	DCO Submission	JT	MEK	JH

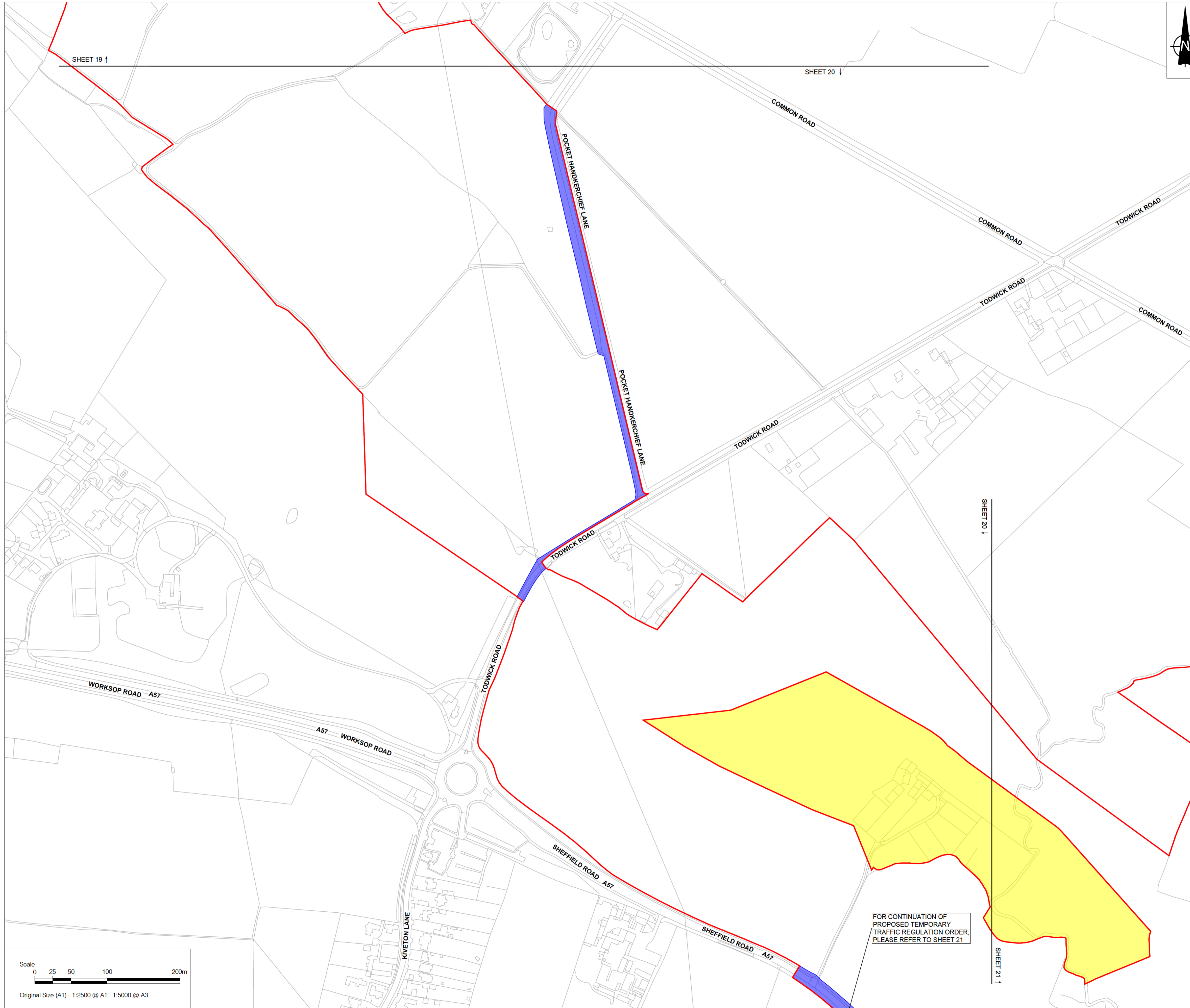
TITLE:  
**Traffic Regulation Measures Plan**  
**Sheet 19 of 29**  
**Whitestone Solar Farm**  
**Regulation 5 (2)(o)**

DRAWING DATE: 03/06/2026

SCALE: 1:2500      SHEET: Sheet 19 of 29  
SIZE: A1      REVISION: 01

DOCUMENT REFERENCE: EN0110020/APP/2.5  
APPLICATION NUMBER: EN0110020





SHEET 19 ↑

SHEET 20 ↓

SHEET 20 ↑

SHEET 21 ↓



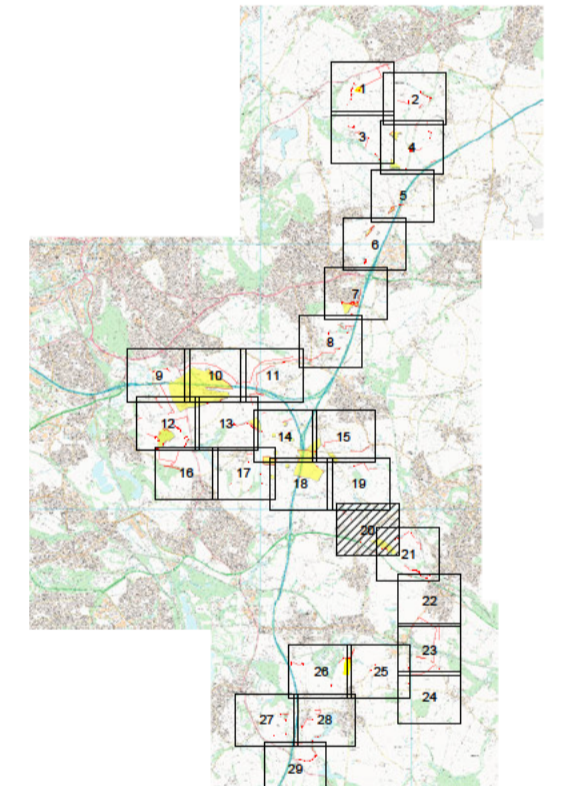
**NOTES**

1. ALL DIMENSIONS IN METRES UNLESS STATED OTHERWISE.
2. DO NOT SCALE FROM THIS DRAWING. USE ONLY PRINTED DIMENSIONS.
3. THE PROPOSED WORKS SHOWN ARE ILLUSTRATIVE ONLY AND WILL BE SUBJECT TO CHANGE AS PART OF DETAILED DESIGN DEVELOPMENT. ANY CHANGES WILL BE LIMITED TO BEING WITHIN THE ORDER LIMITS AND ANY OTHER CONSTRAINTS INCLUDED IN THE DEVELOPMENT CONSENT ORDER.
4. THESE PLANS SHOULD BE READ IN CONJUNCTION WITH THE SCHEDULE 7 OF THE DEVELOPMENT CONSENT ORDER.
5. THESE PLANS SHOULD ALSO BE READ IN CONJUNCTION WITH THE OUTLINE CONSTRUCTION ENVIRONMENTAL MANAGEMENT PLAN (EN0110020/APP/5.9), THE OUTLINE OPERATIONAL ENVIRONMENTAL MANAGEMENT PLAN (EN0110020/APP/5.10), THE OUTLINE DECOMMISSIONING ENVIRONMENTAL MANAGEMENT PLAN (EN0110020/APP/5.11), THE OUTLINE CONSTRUCTION TRAFFIC MANAGEMENT PLAN (EN0110020/APP/5.12) AND THE OUTLINE PUBLIC RIGHTS OF WAY MANAGEMENT PLAN (EN0110020/APP/5.14).
6. THE LOCAL AUTHORITIES' BOUNDARIES AND TITLES ARE CORRECT AT THE TIME OF SUBMISSION.

**LEGEND**

- ORDER LIMITS
- LAND EXCLUDED FROM ORDER LIMITS
- LOCAL AUTHORITY BOUNDARY
- PROPOSED TEMPORARY TRAFFIC REGULATION ORDER
- PROPOSED TEMPORARY SPEED LIMIT RESTRICTION EXTENTS (30MPH)

**SHEET PLAN**



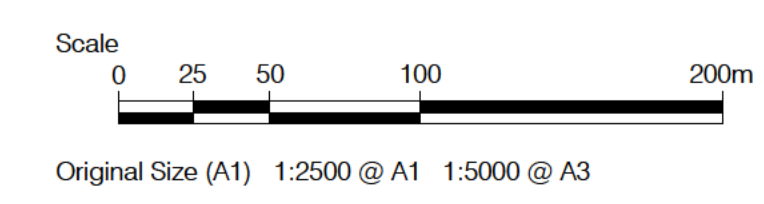
ISSUE	DATE	REMARKS	DRAWN	CHECK	APPROVED
01	03/06/2026	DCO Submission	JT	MEK	JH

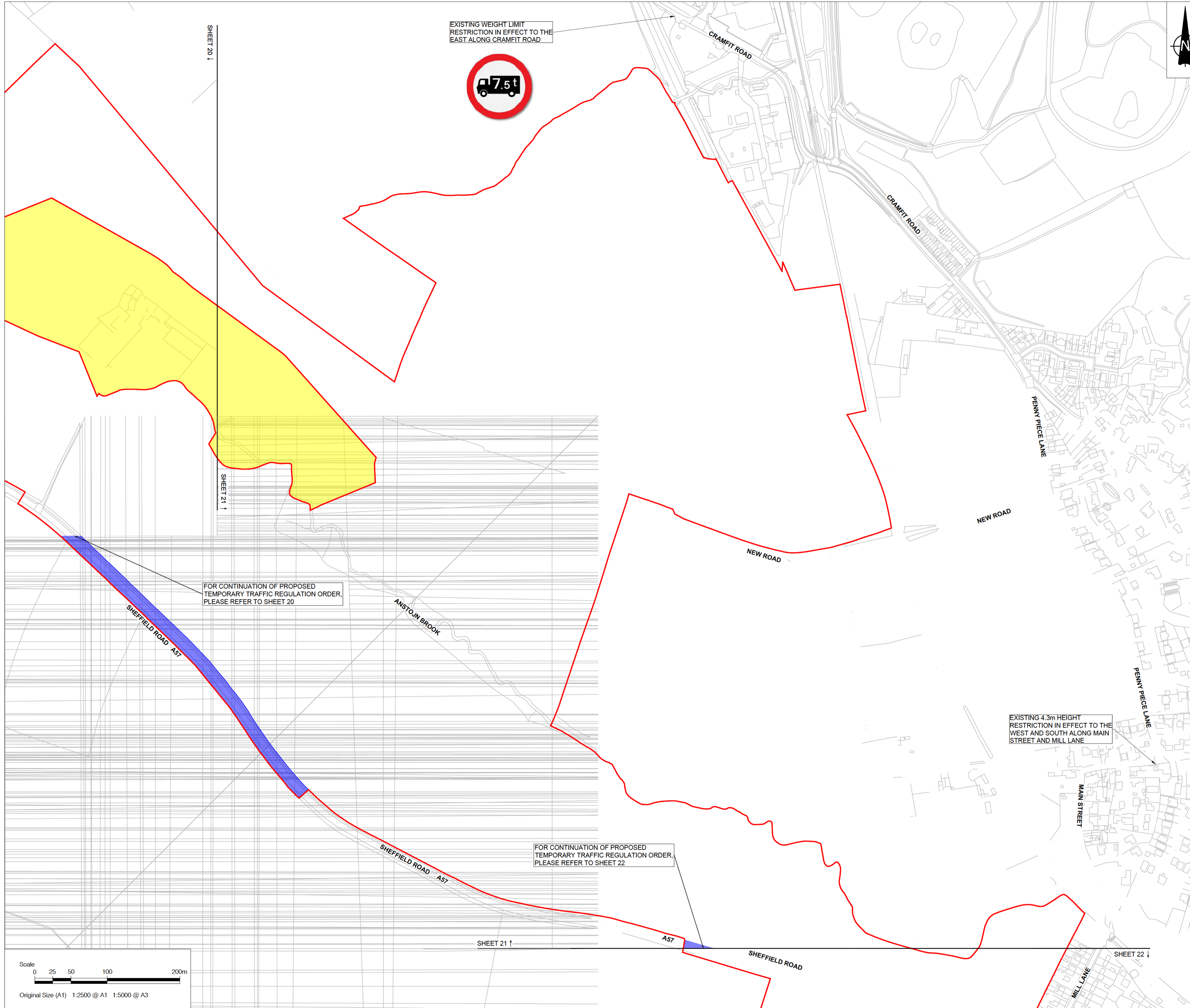
TITLE:  
**Traffic Regulation Measures Plan**  
**Sheet 20 of 29**  
**Whitestone Solar Farm**  
**Regulation 5 (2)(o)**

DRAWING DATE: 03/06/2026  
 SCALE: 1:2500  
 SIZE: A1  
 DOCUMENT REFERENCE: EN0110020/APP/2.5  
 APPLICATION NUMBER: EN0110020



FOR CONTINUATION OF PROPOSED TEMPORARY TRAFFIC REGULATION ORDER, PLEASE REFER TO SHEET 21





SHEET 20 ↑

SHEET 21 ↑

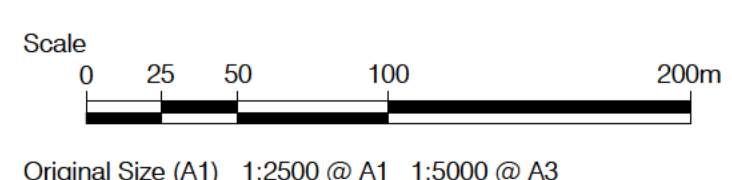
FOR CONTINUATION OF PROPOSED TEMPORARY TRAFFIC REGULATION ORDER, PLEASE REFER TO SHEET 20

EXISTING WEIGHT LIMIT RESTRICTION IN EFFECT TO THE EAST ALONG CRAMFIT ROAD



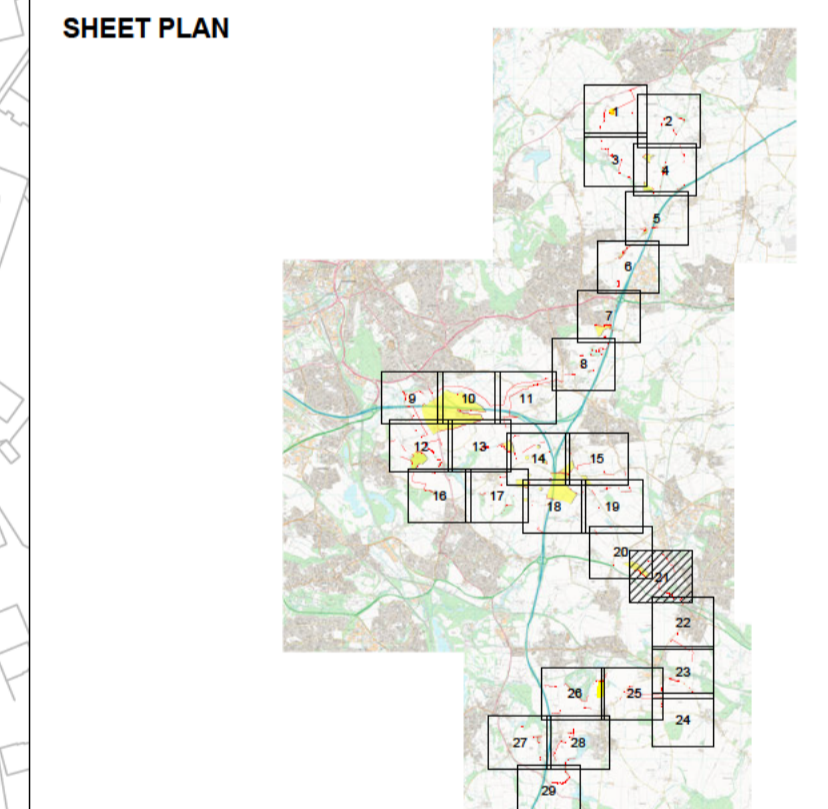
SHEET 21 ↓

FOR CONTINUATION OF PROPOSED TEMPORARY TRAFFIC REGULATION ORDER, PLEASE REFER TO SHEET 22



- NOTES**
1. ALL DIMENSIONS IN METRES UNLESS STATED OTHERWISE.
  2. DO NOT SCALE FROM THIS DRAWING. USE ONLY PRINTED DIMENSIONS.
  3. THE PROPOSED WORKS SHOWN ARE ILLUSTRATIVE ONLY AND WILL BE SUBJECT TO CHANGE AS PART OF DETAILED DESIGN DEVELOPMENT. ANY CHANGES WILL BE LIMITED TO BEING WITHIN THE ORDER LIMITS AND ANY OTHER CONSTRAINTS INCLUDED IN THE DEVELOPMENT CONSENT ORDER.
  4. THESE PLANS SHOULD BE READ IN CONJUNCTION WITH THE SCHEDULE 7 OF THE DEVELOPMENT CONSENT ORDER.
  5. THESE PLANS SHOULD ALSO BE READ IN CONJUNCTION WITH THE OUTLINE CONSTRUCTION ENVIRONMENTAL MANAGEMENT PLAN (EN0110020/APP/5.9), THE OUTLINE OPERATIONAL ENVIRONMENTAL MANAGEMENT PLAN (EN0110020/APP/5.10), THE OUTLINE DECOMMISSIONING ENVIRONMENTAL MANAGEMENT PLAN (EN0110020/APP/5.11), THE OUTLINE CONSTRUCTION TRAFFIC MANAGEMENT PLAN (EN0110020/APP/5.12) AND THE OUTLINE PUBLIC RIGHTS OF WAY MANAGEMENT PLAN (EN0110020/APP/5.14).
  6. THE LOCAL AUTHORITIES' BOUNDARIES AND TITLES ARE CORRECT AT THE TIME OF SUBMISSION.

- LEGEND**
- ORDER LIMITS
  - LAND EXCLUDED FROM ORDER LIMITS
  - LOCAL AUTHORITY BOUNDARY
  - PROPOSED TEMPORARY TRAFFIC REGULATION ORDER
  - PROPOSED TEMPORARY SPEED LIMIT RESTRICTION EXTENTS (30MPH)

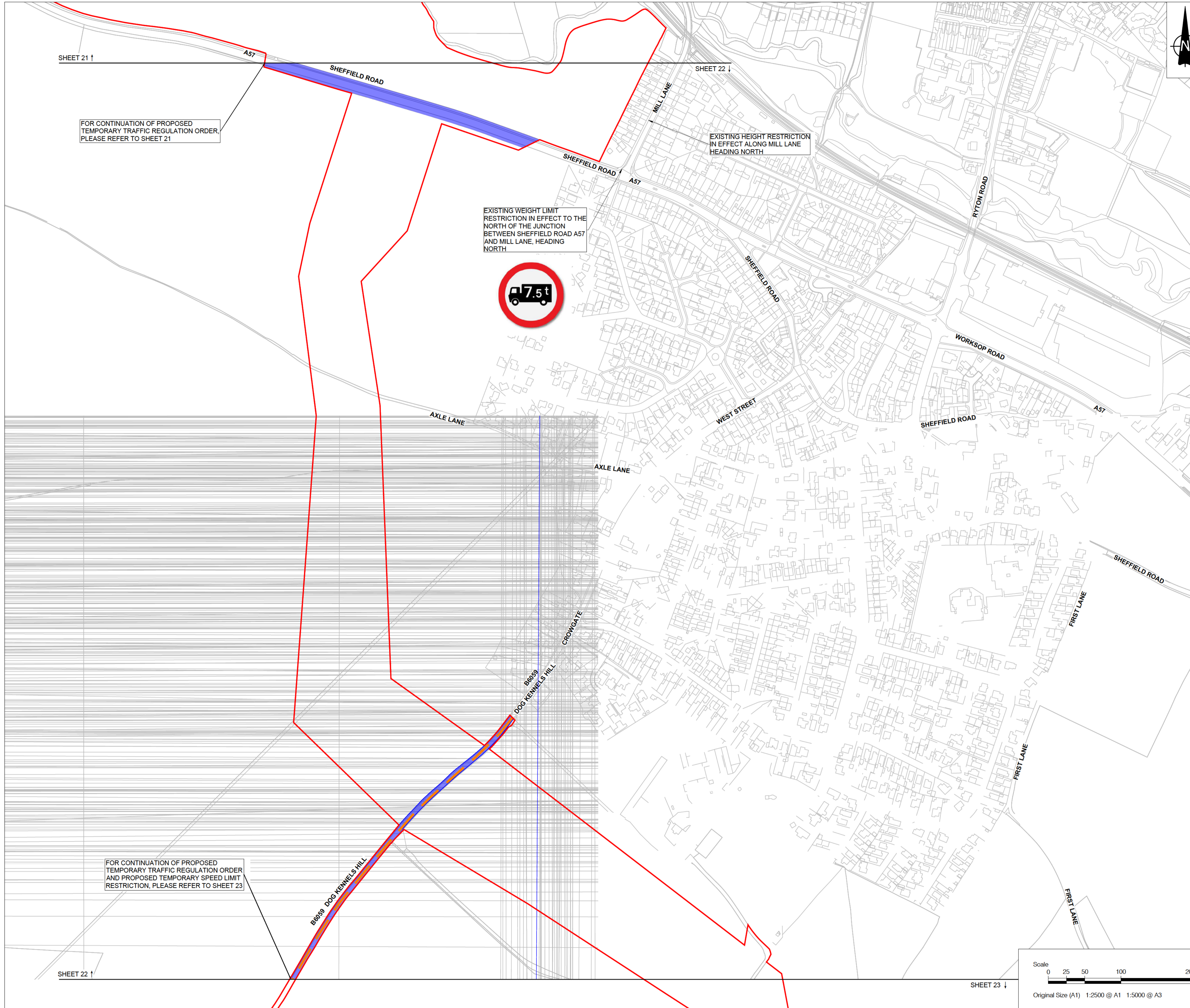


ISSUE	DATE	REMARKS	DRAWN	CHECK	APPROVED
01	03/06/2026	DCO Submission	JT	MEK	JH

TITLE:  
**Traffic Regulation Measures Plan**  
**Sheet 21 of 29**  
**Whitestone Solar Farm**  
**Regulation 5 (2)(o)**

DRAWING DATE: 03/06/2026  
 SCALE: 1:2500 SHEET: Sheet 21 of 29  
 SIZE: A1 REVISION: 01  
 DOCUMENT REFERENCE: EN0110020/APP/2.5  
 APPLICATION NUMBER: EN0110020





- NOTES**
1. ALL DIMENSIONS IN METRES UNLESS STATED OTHERWISE.
  2. DO NOT SCALE FROM THIS DRAWING. USE ONLY PRINTED DIMENSIONS.
  3. THE PROPOSED WORKS SHOWN ARE ILLUSTRATIVE ONLY AND WILL BE SUBJECT TO CHANGE AS PART OF DETAILED DESIGN DEVELOPMENT. ANY CHANGES WILL BE LIMITED TO BEING WITHIN THE ORDER LIMITS AND ANY OTHER CONSTRAINTS INCLUDED IN THE DEVELOPMENT CONSENT ORDER.
  4. THESE PLANS SHOULD BE READ IN CONJUNCTION WITH THE SCHEDULE 7 OF THE DEVELOPMENT CONSENT ORDER.
  5. THESE PLANS SHOULD ALSO BE READ IN CONJUNCTION WITH THE OUTLINE CONSTRUCTION ENVIRONMENTAL MANAGEMENT PLAN (EN0110020/APP/5.9), THE OUTLINE OPERATIONAL ENVIRONMENTAL MANAGEMENT PLAN (EN0110020/APP/5.10), THE OUTLINE DECOMMISSIONING ENVIRONMENTAL MANAGEMENT PLAN (EN0110020/APP/5.11), THE OUTLINE CONSTRUCTION TRAFFIC MANAGEMENT PLAN (EN0110020/APP/5.12) AND THE OUTLINE PUBLIC RIGHTS OF WAY MANAGEMENT PLAN (EN0110020/APP/5.14).
  6. THE LOCAL AUTHORITIES' BOUNDARIES AND TITLES ARE CORRECT AT THE TIME OF SUBMISSION.

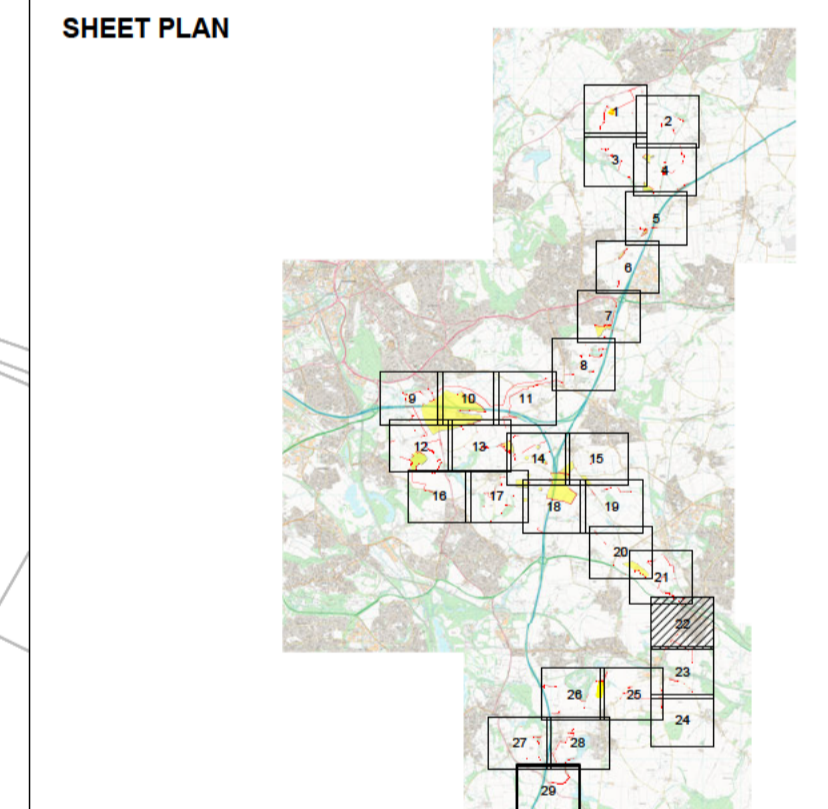
- LEGEND**
- ORDER LIMITS
  - LAND EXCLUDED FROM ORDER LIMITS
  - LOCAL AUTHORITY BOUNDARY
  - PROPOSED TEMPORARY TRAFFIC REGULATION ORDER
  - PROPOSED TEMPORARY SPEED LIMIT RESTRICTION EXTENTS (30MPH)

FOR CONTINUATION OF PROPOSED TEMPORARY TRAFFIC REGULATION ORDER, PLEASE REFER TO SHEET 21

EXISTING WEIGHT LIMIT RESTRICTION IN EFFECT TO THE NORTH OF THE JUNCTION BETWEEN SHEFFIELD ROAD A57 AND MILL LANE, HEADING NORTH



EXISTING HEIGHT RESTRICTION IN EFFECT ALONG MILL LANE HEADING NORTH



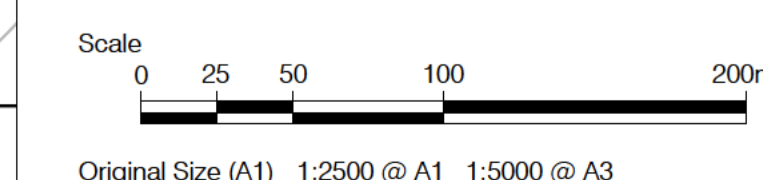
ISSUE	DATE	REMARKS	DRAWN	CHECK	APPROVED
01	03/06/2026	DCO Submission	JT	MEK	JH

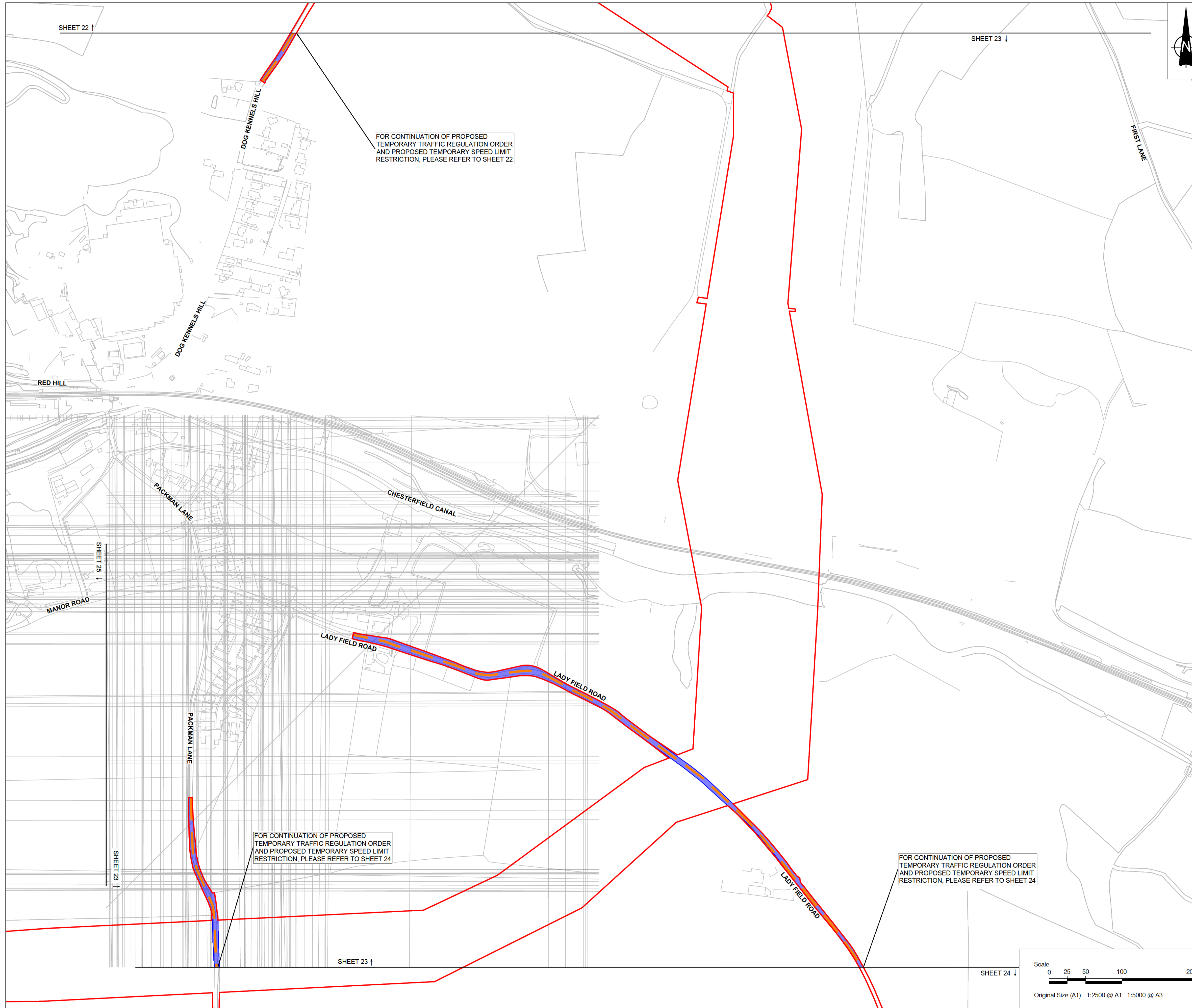
TITLE:  
**Traffic Regulation Measures Plan**  
**Sheet 22 of 29**  
**Whitestone Solar Farm**  
**Regulation 5 (2)(o)**

DRAWING DATE: 03/06/2026

SCALE: 1:2500      SHEET: Sheet 22 of 29  
 SIZE: A1      REVISION: 01

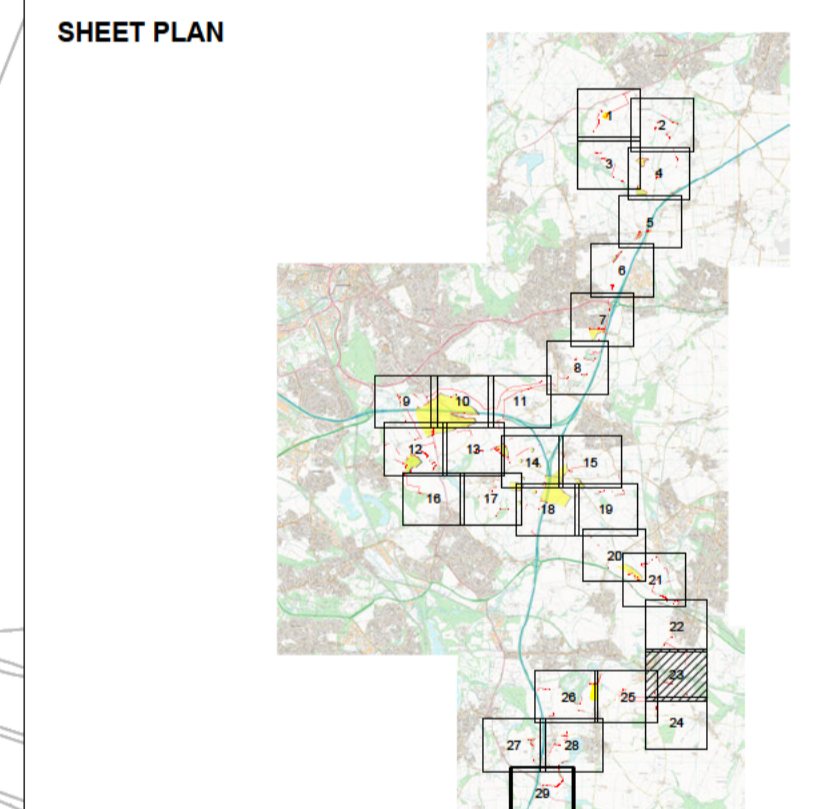
DOCUMENT REFERENCE: EN0110020/APP/2.5  
 APPLICATION NUMBER: EN0110020





- NOTES**
1. ALL DIMENSIONS IN METRES UNLESS STATED OTHERWISE.
  2. DO NOT SCALE FROM THIS DRAWING. USE ONLY PRINTED DIMENSIONS.
  3. THE PROPOSED WORKS SHOWN ARE ILLUSTRATIVE ONLY AND WILL BE SUBJECT TO CHANGE AS PART OF DETAILED DESIGN DEVELOPMENT. ANY CHANGES WILL BE LIMITED TO BEING WITHIN THE ORDER LIMITS AND ANY OTHER CONSTRAINTS INCLUDED IN THE DEVELOPMENT CONSENT ORDER.
  4. THESE PLANS SHOULD BE READ IN CONJUNCTION WITH THE SCHEDULE 7 OF THE DEVELOPMENT CONSENT ORDER.
  5. THESE PLANS SHOULD ALSO BE READ IN CONJUNCTION WITH THE OUTLINE CONSTRUCTION ENVIRONMENTAL MANAGEMENT PLAN (EN0110020/APP/5.9), THE OUTLINE OPERATIONAL ENVIRONMENTAL MANAGEMENT PLAN (EN0110020/APP/5.10), THE OUTLINE DECOMMISSIONING ENVIRONMENTAL MANAGEMENT PLAN (EN0110020/APP/5.11), THE OUTLINE CONSTRUCTION TRAFFIC MANAGEMENT PLAN (EN0110020/APP/5.12) AND THE OUTLINE PUBLIC RIGHTS OF WAY MANAGEMENT PLAN (EN0110020/APP/5.14).
  6. THE LOCAL AUTHORITIES' BOUNDARIES AND TITLES ARE CORRECT AT THE TIME OF SUBMISSION.

- LEGEND**
- ORDER LIMITS
  - LAND EXCLUDED FROM ORDER LIMITS
  - LOCAL AUTHORITY BOUNDARY
  - PROPOSED TEMPORARY TRAFFIC REGULATION ORDER
  - PROPOSED TEMPORARY SPEED LIMIT RESTRICTION EXTENTS (30MPH)



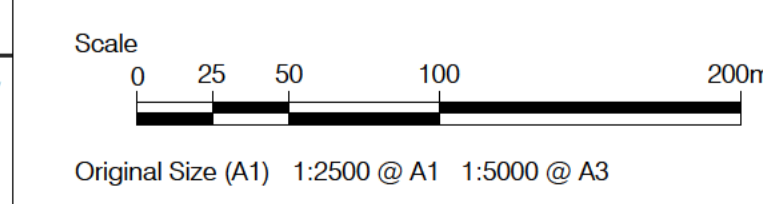
01	03/06/2026	DCO Submission	JT	MEK	JH
ISSUE	DATE	REMARKS	DRAWN	CHECK	APPROVED

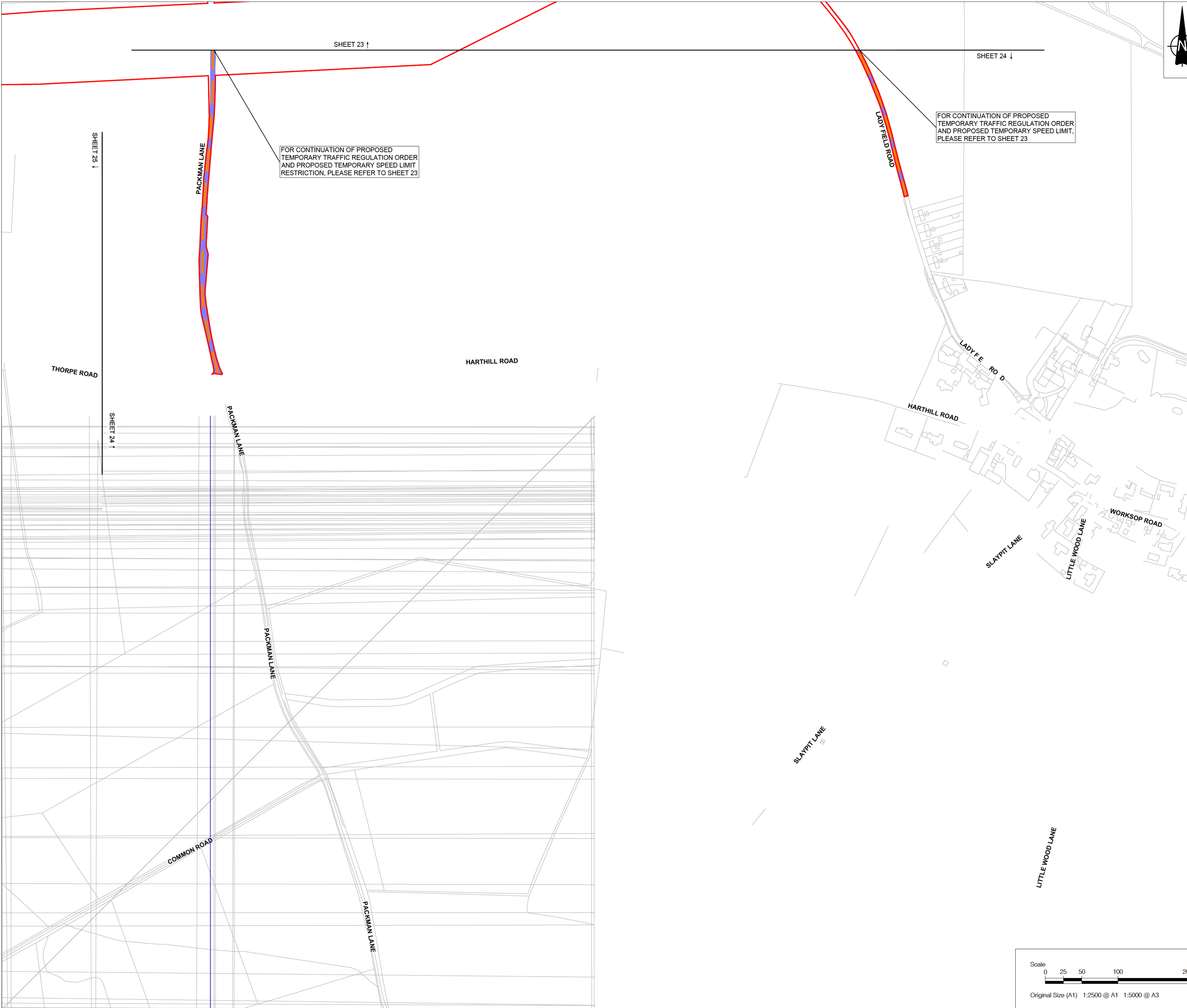
**TITLE:**  
**Traffic Regulation Measures Plan**  
**Sheet 23 of 29**  
**Whitestone Solar Farm**  
**Regulation 5 (2)(o)**

DRAWING DATE: 03/06/2026

SCALE: 1:2500      SHEET: Sheet 23 of 29  
 SIZE: A1      REVISION: 01

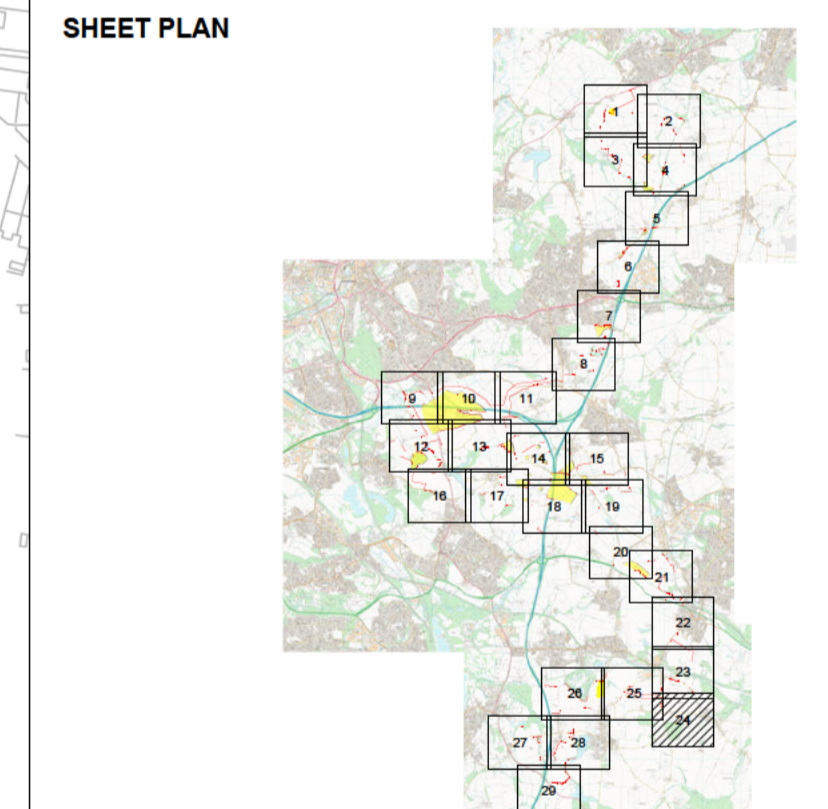
DOCUMENT REFERENCE: EN0110020/APP/2.5  
 APPLICATION NUMBER: EN0110020





- NOTES**
1. ALL DIMENSIONS IN METRES UNLESS STATED OTHERWISE.
  2. DO NOT SCALE FROM THIS DRAWING. USE ONLY PRINTED DIMENSIONS.
  3. THE PROPOSED WORKS SHOWN ARE ILLUSTRATIVE ONLY AND WILL BE SUBJECT TO CHANGE AS PART OF DETAILED DESIGN DEVELOPMENT. ANY CHANGES WILL BE LIMITED TO BEING WITHIN THE ORDER LIMITS AND ANY OTHER CONSTRAINTS INCLUDED IN THE DEVELOPMENT CONSENT ORDER.
  4. THESE PLANS SHOULD BE READ IN CONJUNCTION WITH THE SCHEDULE 7 OF THE DEVELOPMENT CONSENT ORDER.
  5. THESE PLANS SHOULD ALSO BE READ IN CONJUNCTION WITH THE OUTLINE CONSTRUCTION ENVIRONMENTAL MANAGEMENT PLAN (EN0110020/APP/5.9), THE OUTLINE OPERATIONAL ENVIRONMENTAL MANAGEMENT PLAN (EN0110020/APP/5.10), THE OUTLINE DECOMMISSIONING ENVIRONMENTAL MANAGEMENT PLAN (EN0110020/APP/5.11), THE OUTLINE CONSTRUCTION TRAFFIC MANAGEMENT PLAN (EN0110020/APP/5.12) AND THE OUTLINE PUBLIC RIGHTS OF WAY MANAGEMENT PLAN (EN0110020/APP/5.14).
  6. THE LOCAL AUTHORITIES' BOUNDARIES AND TITLES ARE CORRECT AT THE TIME OF SUBMISSION.

- LEGEND**
- ORDER LIMITS
  - LAND EXCLUDED FROM ORDER LIMITS
  - LOCAL AUTHORITY BOUNDARY
  - PROPOSED TEMPORARY TRAFFIC REGULATION ORDER
  - PROPOSED TEMPORARY SPEED LIMIT RESTRICTION EXTENTS (30MPH)



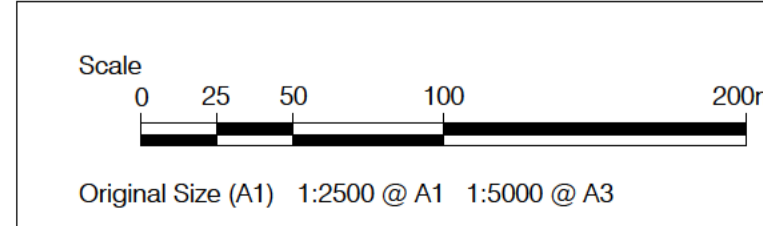
ISSUE	DATE	REMARKS	DRAWN	CHECK	APPROVED
01	03/06/2026	DCO Submission	JT	MEK	JH

TITLE:  
**Traffic Regulation Measures Plan**  
**Sheet 24 of 29**  
**Whitestone Solar Farm**  
**Regulation 5 (2)(o)**

DRAWING DATE: 03/06/2026

SCALE: 1:2500      SHEET: Sheet 24 of 29  
 SIZE: A1      REVISION: 01

DOCUMENT REFERENCE: EN0110020/APP/2.5  
 APPLICATION NUMBER: EN0110020

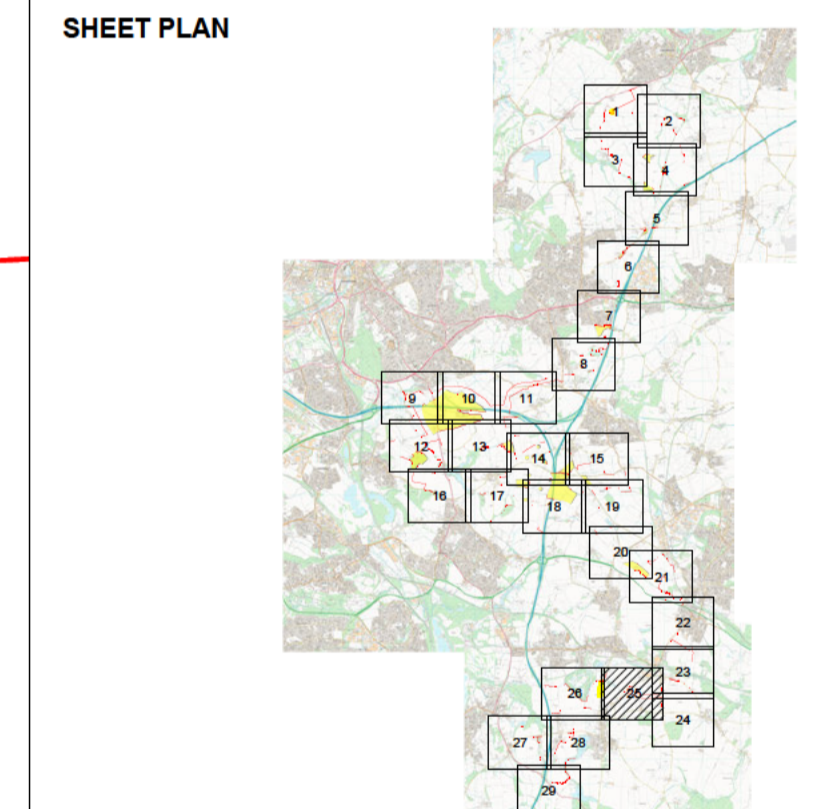




- NOTES**
1. ALL DIMENSIONS IN METRES UNLESS STATED OTHERWISE.
  2. DO NOT SCALE FROM THIS DRAWING. USE ONLY PRINTED DIMENSIONS.
  3. THE PROPOSED WORKS SHOWN ARE ILLUSTRATIVE ONLY AND WILL BE SUBJECT TO CHANGE AS PART OF DETAILED DESIGN DEVELOPMENT. ANY CHANGES WILL BE LIMITED TO BEING WITHIN THE ORDER LIMITS AND ANY OTHER CONSTRAINTS INCLUDED IN THE DEVELOPMENT CONSENT ORDER.
  4. THESE PLANS SHOULD BE READ IN CONJUNCTION WITH THE SCHEDULE 7 OF THE DEVELOPMENT CONSENT ORDER.
  5. THESE PLANS SHOULD ALSO BE READ IN CONJUNCTION WITH THE OUTLINE CONSTRUCTION ENVIRONMENTAL MANAGEMENT PLAN (EN0110020/APP/5.9), THE OUTLINE OPERATIONAL ENVIRONMENTAL MANAGEMENT PLAN (EN0110020/APP/5.10), THE OUTLINE DECOMMISSIONING ENVIRONMENTAL MANAGEMENT PLAN (EN0110020/APP/5.11), THE OUTLINE CONSTRUCTION TRAFFIC MANAGEMENT PLAN (EN0110020/APP/5.12) AND THE OUTLINE PUBLIC RIGHTS OF WAY MANAGEMENT PLAN (EN0110020/APP/5.14).
  6. THE LOCAL AUTHORITIES' BOUNDARIES AND TITLES ARE CORRECT AT THE TIME OF SUBMISSION.

- LEGEND**
- ORDER LIMITS
  - LAND EXCLUDED FROM ORDER LIMITS
  - LOCAL AUTHORITY BOUNDARY
  - PROPOSED TEMPORARY TRAFFIC REGULATION ORDER
  - PROPOSED TEMPORARY SPEED LIMIT RESTRICTION EXTENTS (30MPH)

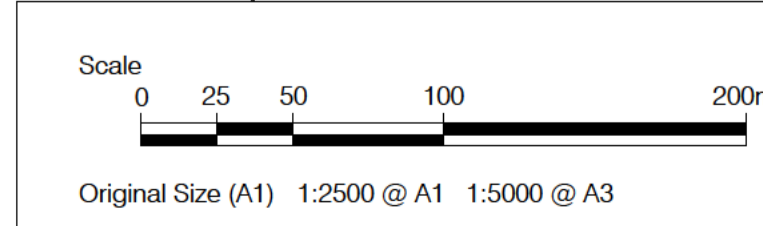
FOR CONTINUATION OF PROPOSED TEMPORARY TRAFFIC REGULATION ORDER, PLEASE REFER TO SHEET 26

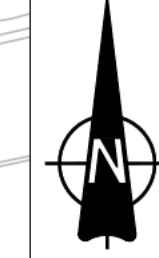
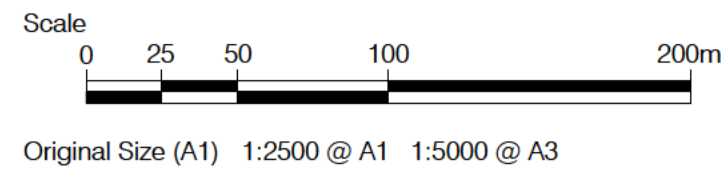


ISSUE	DATE	REMARKS	DRAWN	CHECK	APPROVED
01	03/06/2026	DCO Submission	JT	MEK	JH

TITLE:  
**Traffic Regulation Measures Plan**  
**Sheet 25 of 29**  
**Whitestone Solar Farm**  
**Regulation 5 (2)(o)**

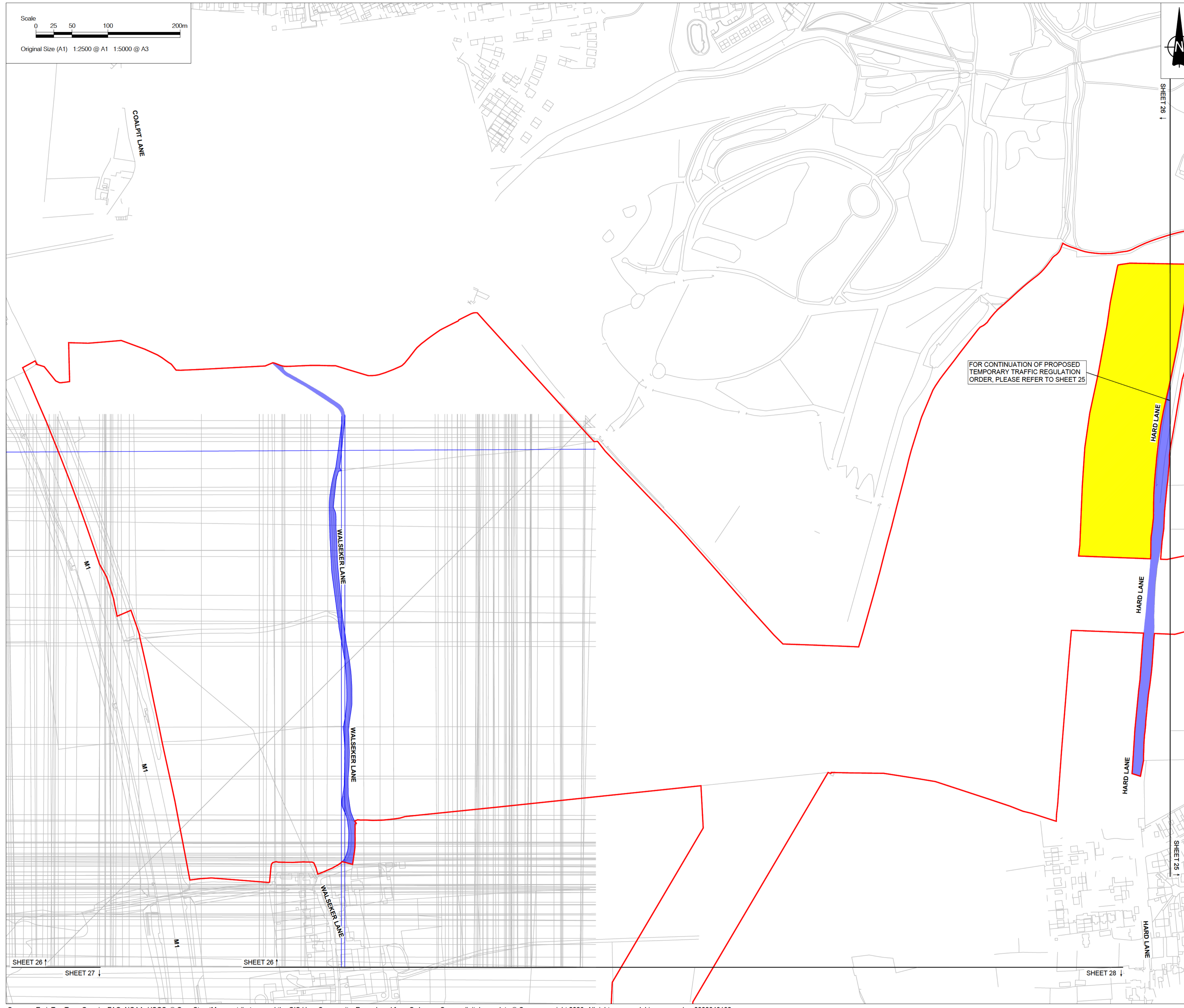
DRAWING DATE: 03/06/2026  
 SCALE: 1:2500  
 SIZE: A1  
 SHEET: Sheet 25 of 29  
 REVISION: 01  
 DOCUMENT REFERENCE: EN0110020/APP/2.5  
 APPLICATION NUMBER: EN0110020



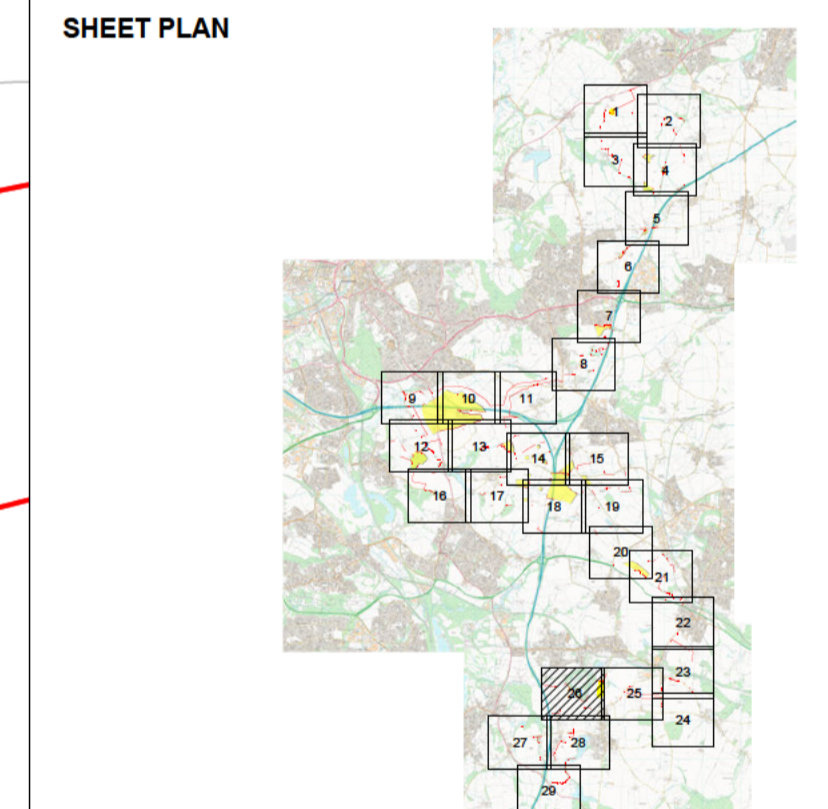


- NOTES**
1. ALL DIMENSIONS IN METRES UNLESS STATED OTHERWISE.
  2. DO NOT SCALE FROM THIS DRAWING. USE ONLY PRINTED DIMENSIONS.
  3. THE PROPOSED WORKS SHOWN ARE ILLUSTRATIVE ONLY AND WILL BE SUBJECT TO CHANGE AS PART OF DETAILED DESIGN DEVELOPMENT. ANY CHANGES WILL BE LIMITED TO BEING WITHIN THE ORDER LIMITS AND ANY OTHER CONSTRAINTS INCLUDED IN THE DEVELOPMENT CONSENT ORDER.
  4. THESE PLANS SHOULD BE READ IN CONJUNCTION WITH THE SCHEDULE 7 OF THE DEVELOPMENT CONSENT ORDER.
  5. THESE PLANS SHOULD ALSO BE READ IN CONJUNCTION WITH THE OUTLINE CONSTRUCTION ENVIRONMENTAL MANAGEMENT PLAN (EN0110020/APP/5.9), THE OUTLINE OPERATIONAL ENVIRONMENTAL MANAGEMENT PLAN (EN0110020/APP/5.10), THE OUTLINE DECOMMISSIONING ENVIRONMENTAL MANAGEMENT PLAN (EN0110020/APP/5.11), THE OUTLINE CONSTRUCTION TRAFFIC MANAGEMENT PLAN (EN0110020/APP/5.12) AND THE OUTLINE PUBLIC RIGHTS OF WAY MANAGEMENT PLAN (EN0110020/APP/5.14).
  6. THE LOCAL AUTHORITIES' BOUNDARIES AND TITLES ARE CORRECT AT THE TIME OF SUBMISSION.

- LEGEND**
- ORDER LIMITS
  - LAND EXCLUDED FROM ORDER LIMITS
  - LOCAL AUTHORITY BOUNDARY
  - PROPOSED TEMPORARY TRAFFIC REGULATION ORDER
  - PROPOSED TEMPORARY SPEED LIMIT RESTRICTION EXTENTS (30MPH)



FOR CONTINUATION OF PROPOSED TEMPORARY TRAFFIC REGULATION ORDER, PLEASE REFER TO SHEET 25



ISSUE	DATE	REMARKS	DRAWN	CHECK	APPROVED
01	03/06/2026	DCO Submission	JT	MEK	JH

TITLE:  
**Traffic Regulation Measures Plan**  
**Sheet 26 of 29**  
**Whitestone Solar Farm**  
**Regulation 5 (2)(o)**

DRAWING DATE: 03/06/2026

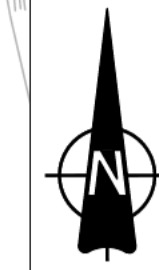
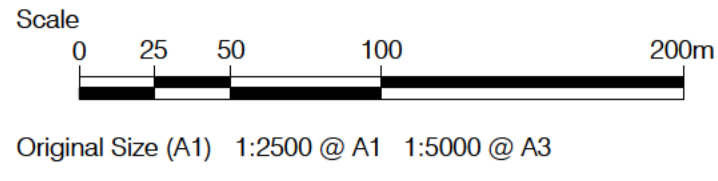
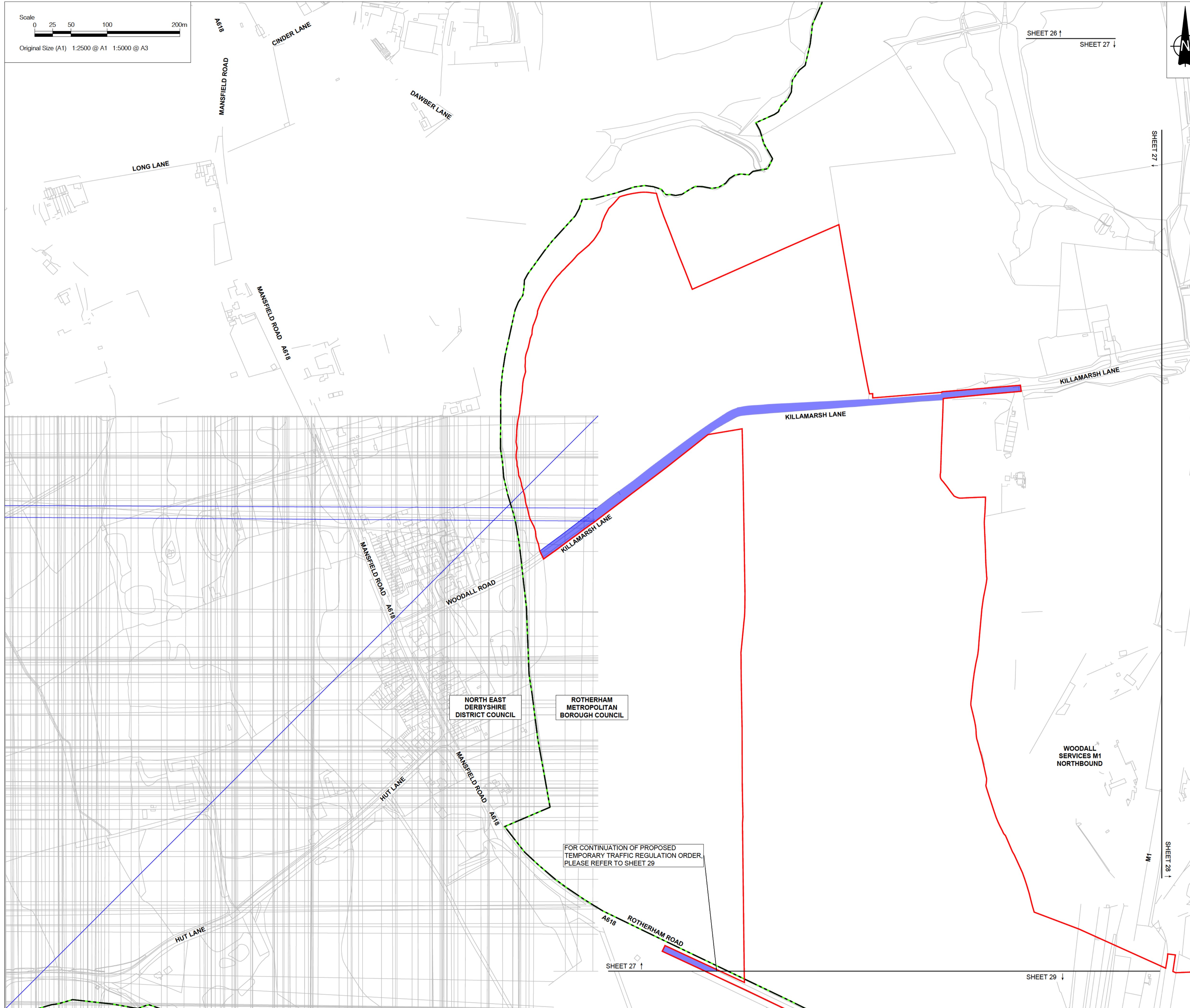
SCALE: 1:2500      SHEET: Sheet 26 of 29

SIZE: A1      REVISION: 01

DOCUMENT REFERENCE: EN0110020/APP/2.5

APPLICATION NUMBER: EN0110020





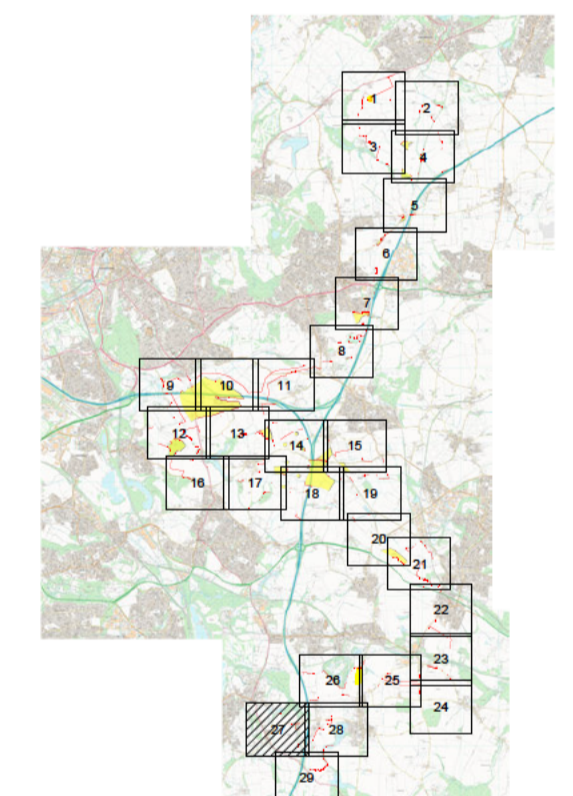
**NOTES**

1. ALL DIMENSIONS IN METRES UNLESS STATED OTHERWISE.
2. DO NOT SCALE FROM THIS DRAWING. USE ONLY PRINTED DIMENSIONS.
3. THE PROPOSED WORKS SHOWN ARE ILLUSTRATIVE ONLY AND WILL BE SUBJECT TO CHANGE AS PART OF DETAILED DESIGN DEVELOPMENT. ANY CHANGES WILL BE LIMITED TO BEING WITHIN THE ORDER LIMITS AND ANY OTHER CONSTRAINTS INCLUDED IN THE DEVELOPMENT CONSENT ORDER.
4. THESE PLANS SHOULD BE READ IN CONJUNCTION WITH THE SCHEDULE 7 OF THE DEVELOPMENT CONSENT ORDER.
5. THESE PLANS SHOULD ALSO BE READ IN CONJUNCTION WITH THE OUTLINE CONSTRUCTION ENVIRONMENTAL MANAGEMENT PLAN (EN0110020/APP/5.9), THE OUTLINE OPERATIONAL ENVIRONMENTAL MANAGEMENT PLAN (EN0110020/APP/5.10), THE OUTLINE DECOMMISSIONING ENVIRONMENTAL MANAGEMENT PLAN (EN0110020/APP/5.11), THE OUTLINE CONSTRUCTION TRAFFIC MANAGEMENT PLAN (EN0110020/APP/5.12) AND THE OUTLINE PUBLIC RIGHTS OF WAY MANAGEMENT PLAN (EN0110020/APP/5.14).
6. THE LOCAL AUTHORITIES' BOUNDARIES AND TITLES ARE CORRECT AT THE TIME OF SUBMISSION.

**LEGEND**

- ORDER LIMITS
- LAND EXCLUDED FROM ORDER LIMITS
- LOCAL AUTHORITY BOUNDARY
- PROPOSED TEMPORARY TRAFFIC REGULATION ORDER
- PROPOSED TEMPORARY SPEED LIMIT RESTRICTION EXTENTS (30MPH)

**SHEET PLAN**




01	03/06/2026	DCO Submission	JT	MEK	JH
ISSUE	DATE	REMARKS	DRAWN	CHECK	APPROVED

TITLE:  
**Traffic Regulation Measures Plan**  
**Sheet 27 of 29**  
**Whitstone Solar Farm**  
**Regulation 5 (2)(o)**

DRAWING DATE: 03/06/2026

SCALE: 1:2500      SHEET: Sheet 27 of 29

SIZE: A1      REVISION: 01

DOCUMENT REFERENCE: EN0110020/APP/2.5

APPLICATION NUMBER: EN0110020





SHEET 26 ↑

SHEET 28 ↓

SHEET 25 ↑

SHEET 28 ↓

M1

M1

M1

KILLAMARSH LANE

WALSKER LANE

WALSKER LANE

DOVICARR LANE

DOVICARR LANE

DOVICARR LANE

DOVICARR LANE

SHEET 28 ↑

WOODALL LANE

WOODALL LANE

WOODALL LANE

UNION STREET

UNION STREET

UNION STREET

WINNEY HILL

WINNEY HILL

WINNEY HILL

WINNEY HILL

WINNEY HILL

WINNEY HILL

WINNEY HILL

WOODALL SERVICES M1 SOUTHBOUND

FOR CONTINUATION OF PROPOSED TEMPORARY TRAFFIC REGULATION ORDER, PLEASE REFER TO SHEET 29

HARTHILL RESERVOIR

FIRVALE

WINNEY HILL

WINNEY HILL

WINNEY HILL

WINNEY HILL

WINNEY HILL

WINNEY HILL

WINNEY HILL

WINNEY HILL

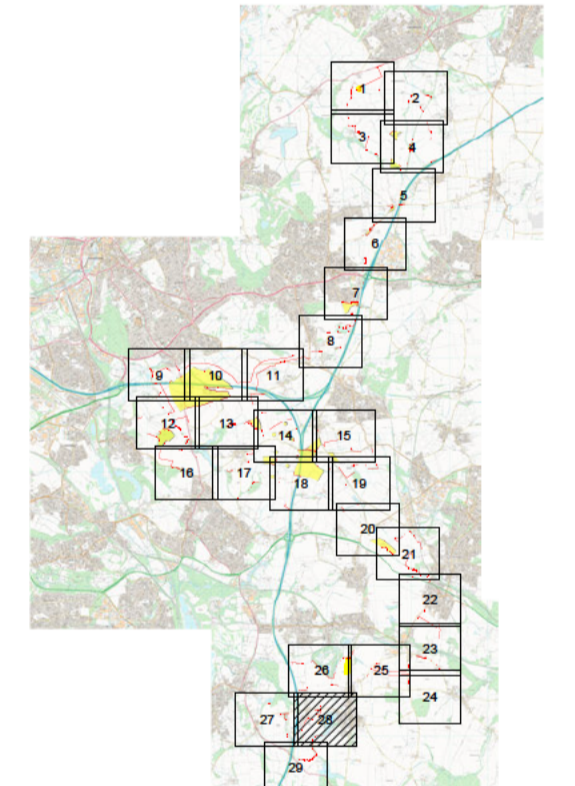
NOTES

1. ALL DIMENSIONS IN METRES UNLESS STATED OTHERWISE.
2. DO NOT SCALE FROM THIS DRAWING. USE ONLY PRINTED DIMENSIONS.
3. THE PROPOSED WORKS SHOWN ARE ILLUSTRATIVE ONLY AND WILL BE SUBJECT TO CHANGE AS PART OF DETAILED DESIGN DEVELOPMENT. ANY CHANGES WILL BE LIMITED TO BEING WITHIN THE ORDER LIMITS AND ANY OTHER CONSTRAINTS INCLUDED IN THE DEVELOPMENT CONSENT ORDER.
4. THESE PLANS SHOULD BE READ IN CONJUNCTION WITH THE SCHEDULE 7 OF THE DEVELOPMENT CONSENT ORDER.
5. THESE PLANS SHOULD ALSO BE READ IN CONJUNCTION WITH THE OUTLINE CONSTRUCTION ENVIRONMENTAL MANAGEMENT PLAN (EN0110020/APP/5.9), THE OUTLINE OPERATIONAL ENVIRONMENTAL MANAGEMENT PLAN (EN0110020/APP/5.10), THE OUTLINE DECOMMISSIONING ENVIRONMENTAL MANAGEMENT PLAN (EN0110020/APP/5.11), THE OUTLINE CONSTRUCTION TRAFFIC MANAGEMENT PLAN (EN0110020/APP/5.12) AND THE OUTLINE PUBLIC RIGHTS OF WAY MANAGEMENT PLAN (EN0110020/APP/5.14).
6. THE LOCAL AUTHORITIES' BOUNDARIES AND TITLES ARE CORRECT AT THE TIME OF SUBMISSION.

LEGEND

- ORDER LIMITS
- LAND EXCLUDED FROM ORDER LIMITS
- LOCAL AUTHORITY BOUNDARY
- PROPOSED TEMPORARY TRAFFIC REGULATION ORDER
- PROPOSED TEMPORARY SPEED LIMIT RESTRICTION EXTENTS (30MPH)

SHEET PLAN



01	03/06/2026	DCO Submission	JT	MEK	JH
ISSUE	DATE	REMARKS	DRAWN	CHECK	APPROVED

TITLE: Traffic Regulation Measures Plan

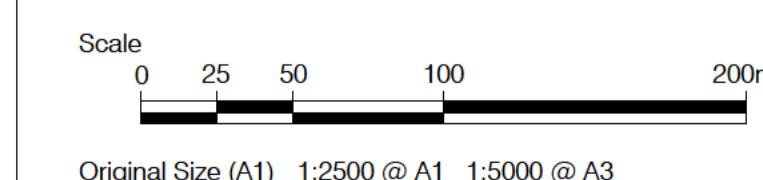
Sheet 28 of 29  
Whitestone Solar Farm  
Regulation 5 (2)(o)

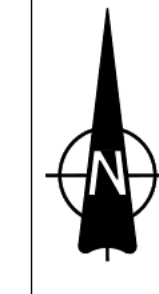
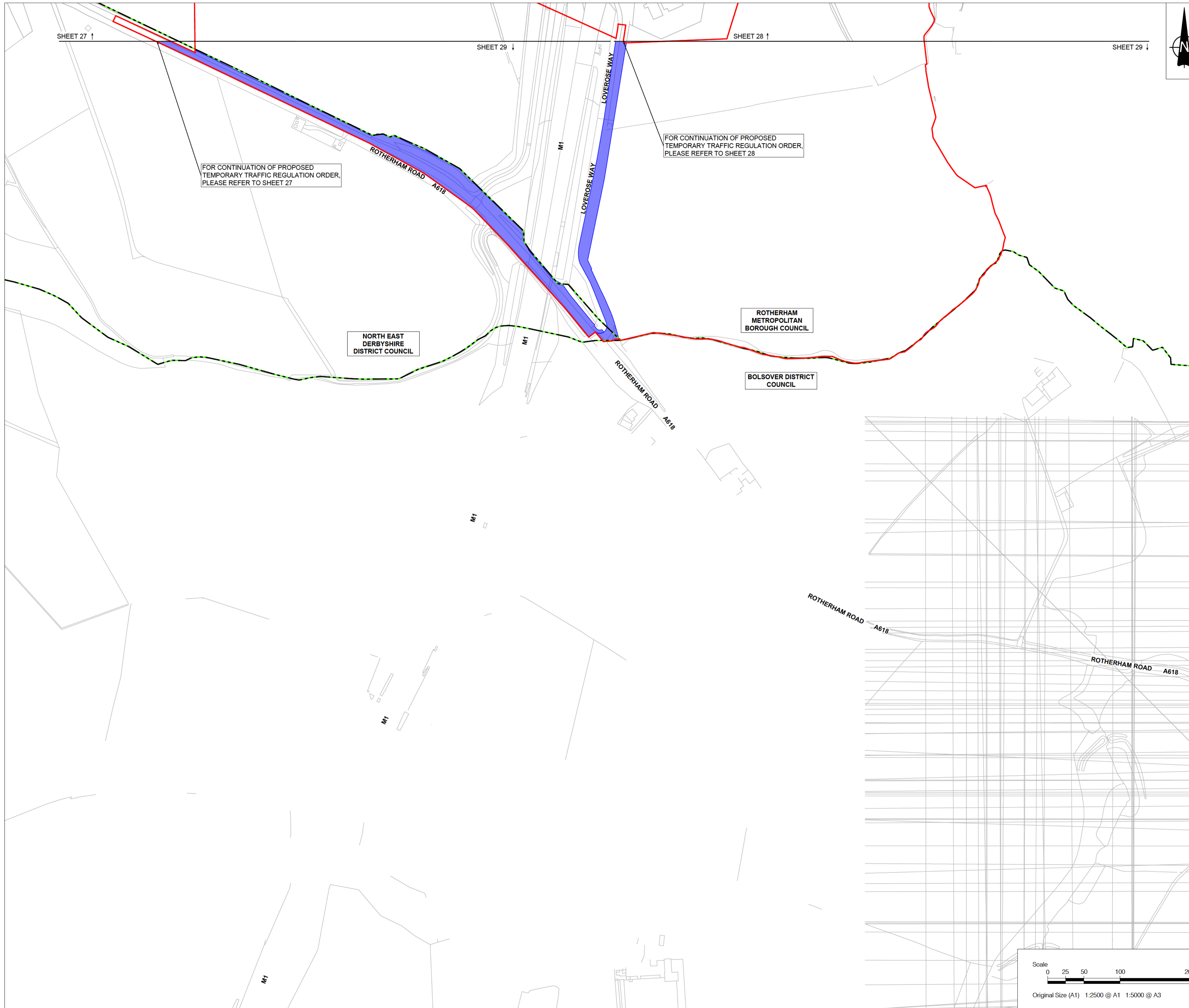
DRAWING DATE: 03/06/2026

SCALE: 1:2500 SHEET: Sheet 28 of 29  
SIZE: A1 REVISION: 01

DOCUMENT REFERENCE: EN0110020/APP/2.5

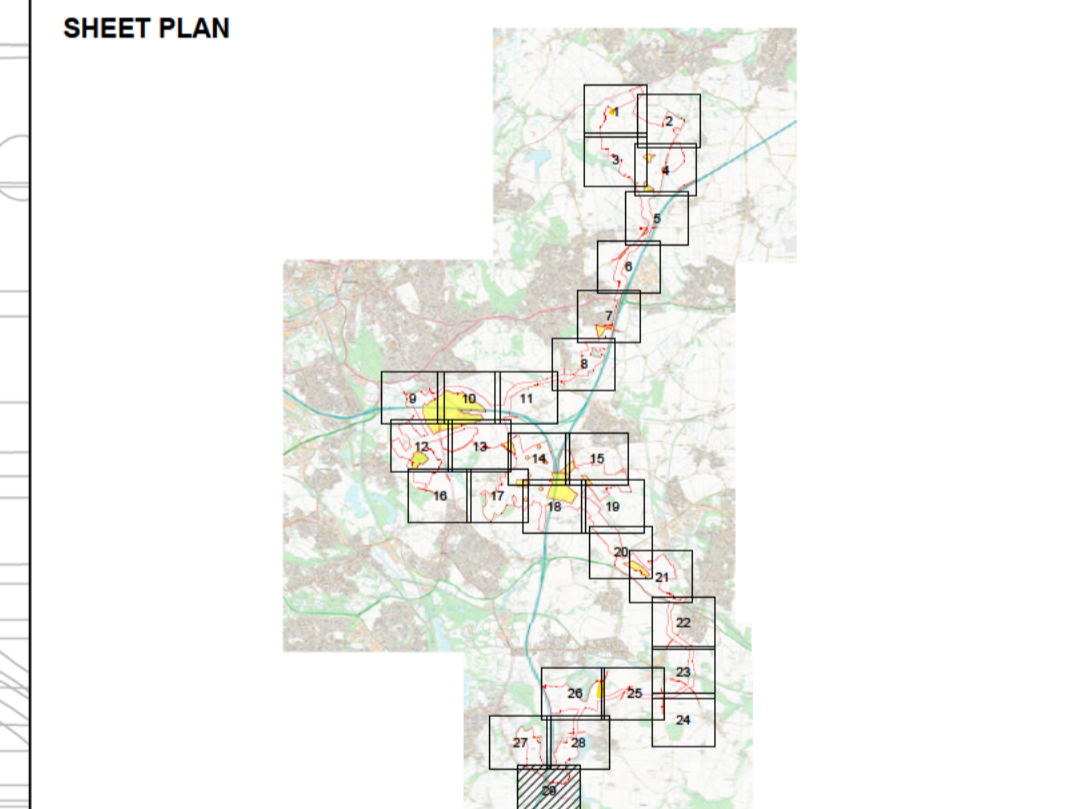
APPLICATION NUMBER: EN0110020





- NOTES**
1. ALL DIMENSIONS IN METRES UNLESS STATED OTHERWISE.
  2. DO NOT SCALE FROM THIS DRAWING. USE ONLY PRINTED DIMENSIONS.
  3. THE PROPOSED WORKS SHOWN ARE ILLUSTRATIVE ONLY AND WILL BE SUBJECT TO CHANGE AS PART OF DETAILED DESIGN DEVELOPMENT. ANY CHANGES WILL BE LIMITED TO BEING WITHIN THE ORDER LIMITS AND ANY OTHER CONSTRAINTS INCLUDED IN THE DEVELOPMENT CONSENT ORDER.
  4. THESE PLANS SHOULD BE READ IN CONJUNCTION WITH THE SCHEDULE 7 OF THE DEVELOPMENT CONSENT ORDER.
  5. THESE PLANS SHOULD ALSO BE READ IN CONJUNCTION WITH THE OUTLINE CONSTRUCTION ENVIRONMENTAL MANAGEMENT PLAN (EN0110020/APP/5.9), THE OUTLINE OPERATIONAL ENVIRONMENTAL MANAGEMENT PLAN (EN0110020/APP/5.10), THE OUTLINE DECOMMISSIONING ENVIRONMENTAL MANAGEMENT PLAN (EN0110020/APP/5.11), THE OUTLINE CONSTRUCTION TRAFFIC MANAGEMENT PLAN (EN0110020/APP/5.12) AND THE OUTLINE PUBLIC RIGHTS OF WAY MANAGEMENT PLAN (EN0110020/APP/5.14).
  6. THE LOCAL AUTHORITIES' BOUNDARIES AND TITLES ARE CORRECT AT THE TIME OF SUBMISSION.

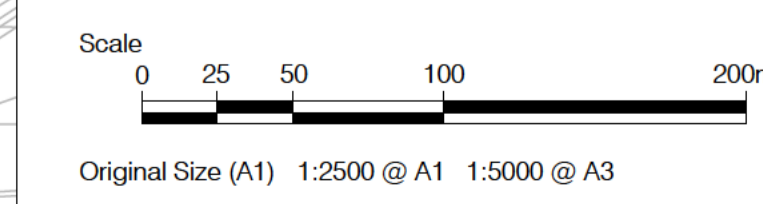
- LEGEND**
- ORDER LIMITS
  - LAND EXCLUDED FROM ORDER LIMITS
  - LOCAL AUTHORITY BOUNDARY
  - PROPOSED TEMPORARY TRAFFIC REGULATION ORDER
  - PROPOSED TEMPORARY SPEED LIMIT RESTRICTION EXTENTS (30MPH)



ISSUE	DATE	REMARKS	DRAWN	CHECK	APPROVED
01	03/06/2026	DCO Submission	JT	MEK	JH

TITLE:  
**Traffic Regulation Measures Plan**  
**Sheet 29 of 29**  
**Whitestone Solar Farm**  
**Regulation 5 (2)(o)**

DRAWING DATE: 03/06/2026  
 SCALE: 1:2500 SHEET: Sheet 29 of 29  
 SIZE: A1 REVISION: 01  
 DOCUMENT REFERENCE: EN0110020/APP/2.5  
 APPLICATION NUMBER: EN0110020





**WHITESTONE**  
solar farm

## Contact

Whitestone Net Zero Ltd

[info@whitestonesolarfarm.co.uk](mailto:info@whitestonesolarfarm.co.uk)

0800 688 9936